

RESOLUTION NO. 8047

A RESOLUTION adopting the Annual Transportation Improvement Program (TIP) update for 2025 to 2030.

WHEREAS, RCW 35.77.010 requires that the legislative body of each city and town shall prepare and adopt a “Comprehensive Transportation Program” for the ensuing six calendar years to serve as a guide in carrying out a coordinated transportation facility construction program, and that said legislative body shall annually thereafter review, amend as necessary, and readopt said Comprehensive Transportation Program; and

WHEREAS, in compliance with RCW 35.77.010 there exists such a Comprehensive Transportation Program (known as the Six-year Transportation Improvement Program or TIP) for the City of Everett that identifies various types of transportation improvements needed, and estimated costs; and

WHEREAS, The City Council of the City of Everett has reviewed the work accomplished under said program, determined current and future City transportation needs, and based on these findings has prepared a Six-year Transportation Improvement Program for the next six years; and

WHEREAS, the adoption of the update to the City of Everett Transportation Improvement Program authorizes city staff to apply for and receive various state and federal funds to implement the projects in the program; and

WHEREAS, after due notice, a hearing on the proposed program was held by the City Council in accordance with RCW 35.77.010; and

WHEREAS, the proposed program is consistent with, and implements the City of Everett Comprehensive Plan;

NOW, THEREFORE, BE IT RESOLVED BY THE CITY COUNCIL OF THE CITY OF EVERETT that the 2025-2030 annual update of the Six-year Transportation Improvement Program, a copy of which is attached hereto as Exhibit A and incorporated herein as if fully set forth, is adopted and the City Engineer is directed to file a copy of this program with the Washington State Secretary of Transportation pursuant to RCW 35.77.010 and pursue funding for the projects cited in the program wherever available.

Scott G Bader

Councilmember Introducing Resolution

PASSED and APPROVED this 10th day of July, 2024.

Tom M. Schindler

Council President

Interstate

1. I-5/Downtown Everett Interchange Access Improvements (Everett Ave. Hewitt Ave., US 2, Pacific Ave)
2. I-5/100th Street SE HOV Access/Undercrossing
3. NB Everett Mall Way/SB I-5 Onramp
4. I-5/Smith Island Interchange (I-5 & SR 529)
5. I-5 NB HOV Lane (US 2 to SR 528)
6. I-5/ E. Marine View Drive Interchange Improvements
7. I-5/128th Street Interchange
8. I-5/128th Street HOV Ramps (Mariner Park & Ride)
9. I-5/112th Street Interchange Study

Freeways

1. US 2 Improvements (SR 204 to I-5)
2. SR 526 Corridor Improvements
3. SR 526 Extension (I-5 to US 2)
4. SR 526/Evergreen Way Interchange
5. SR 529/Smith Island Ramps
6. SR 526/40th Avenue W. Intersection Improvements

Principal Arterials

1. W. Marine View Drive/Rucker/41st Freight Route Improvements
2. Broadway Corridor Improvements (SR 526 to SR 529)
3. SE Everett Mall Way (SR 99 to SR 526)
4. Arterial Safety Projects
5. Evergreen Way Improvements (41st to Gibson Rd.)
6. Evergreen Way Streetscape Improvements
7. I-5 to Port of Everett Truck Route
8. Mukilteo Blvd. Safety Improvement (Friday Ave. to City Limits)
9. Arterial Needs Study
10. Edgewater Creek Bridge Replacement
11. Merrill & Ring Creek Bridge Replacement
12. Marshland Bridge Replacement

Minor Arterials

1. 116th Street SE Street Improvements (SR 527 to 35th)
2. 100th Street SW Street Improvements (4th Ave. W. to Airport)
3. Casino Rd. Safety Improvements (Evergreen to 5th Ave.)
4. 4th Avenue West Improvements (104th to 112th)
5. 100th Street SE Improvements (SR 527 to 7th Ave SE)
6. 100th Street SE Improvements (7th Ave to Evergreen)
7. 110th Street SE Improvements (SR 527 to 35th St.)
8. Lenora St/Lowell-River Rd./BNSF Rail Line Xing
9. Minor Arterial Streetscape Improvements

Collector Arterials

1. East Everett Avenue/BNSF Overcrossing
2. Bond Street Ped/Bike Improvements. (Kromer to Terminal)
3. Chestnut St. /Eclipse Road. Improvements (Pacific to 36th)
4. Silver Lake Road-12th Street SE Ped. Improvements
5. 37th Street Improvements (Rucker to Broadway)
6. Collector Arterial Streetscape Improvements

High-Capacity Transit

1. Light Rail - Lynnwood to Everett Extension
2. Light Rail Stations
3. HCT Support Program

Local Access and Other Projects

1. BNSF RR Safety Improvements (Safety)
2. Local Roadway Safety Projects (Safety)
3. Safe Routes to Schools (Safety)
4. **Safe Streets for All (SS4A) Safety Action Plan Projects (Safety)**
5. Bridge Rehabilitation Program (Maintenance)
6. Annual Pavement Maintenance Program (Maintenance)
7. Sidewalk Repair and Replacement (Maintenance)

Pavement Marking Projects (Maintenance)

1. 106th Place SE Improvements (Street)
2. 3rd Avenue SE Improvements (Street)
3. Local Street Improvements (Street)
4. Upper & Lower Ridge Rd. Improvements (Street)
5. Riverfront Site Access Improvements (Street)

Downtown Streetscape Improvements (Street)

1. Traffic Signal Central System (Traffic Signals)
2. Traffic Signal Interconnect (Traffic Signals)
3. Traffic Signal Improvements (Traffic Signals)

Traffic Sign Improvements (Traffic Signals)

1. Neighborhood Block Grants (Neighborhoods)
2. Neighborhood Traffic Studies/Project (Neighborhoods)
3. Residential Sidewalks (Neighborhoods)

Non-Motorized Trail / Path Improvements

1. Smith Island Bike and Pedestrian Improvements
2. Bicycle Master Plan Implementation
3. California Street Bicycle Pedestrian Corridor
4. Fleming St. Bicycle Corridor
5. Fulton St. Bicycle Pedestrian Corridor
6. N. Broadway Pedestrian Bridge
7. 75th St. SW (Hardeson Rd. to Seaway Blvd.)
8. Riverside Bus Pk. Ped. Trail (16th to N. Broadway)
9. West/East Marine View Drive Bike-Ped Improvements
10. 47th Street Ped Improvements (Evergreen Way to Black Forest Lane)
11. Pigeon Creek No. 1/BNSF Rail Line Crossing
12. Grand Avenue/North Marina Ped-Bike Connection
13. Shoreline Access Improvements (Various Locations)
14. Pigeon Creek Rd. No. 1 Improvements
15. Everett Non-Motorized Projects (Various Locations in Everett)
16. Lowell Snohomish River Road. Bike/Ped Connection
17. Riverfront District Bike/Ped Paths
18. Interurban Trail Bike/Ped Path Improvements
19. Bicycle Detection Signals
20. ADA Signals (Accessible Pedestrian Signals (APS))
21. ADA Ramps
22. Waterfront Place Esplanade

Transit

1. Bus Replacements 2025- 2029
2. Implementation of State CTR Law
3. Everett Station Repair and Updates
4. Operations Base Relocation and Construction
5. Safety and Security Enhancements
6. On-Board ITS Replacement & Upgrade
7. Service Planning & Development Software/Hardware
8. Next Generation ORCA Project Cost Share w/ Region
9. Next Generation ORCA Project Hardware Installation
10. Alternative to Fixed Route Demonstration
11. Replace Vehicle Wash System
12. Replace Vehicle Maintenance Facility
13. Generator
14. Inductive Charging Infrastructure
15. Electronic Signage (EVST/College/Mall)
16. Infotainment on Buses
17. Shelter Replacement
18. Everett Station HVAC
19. Energy Collection Storage
20. **Bus Lot Paving - 33rd Street**

Port-Marine Industrial Transportation Improvements

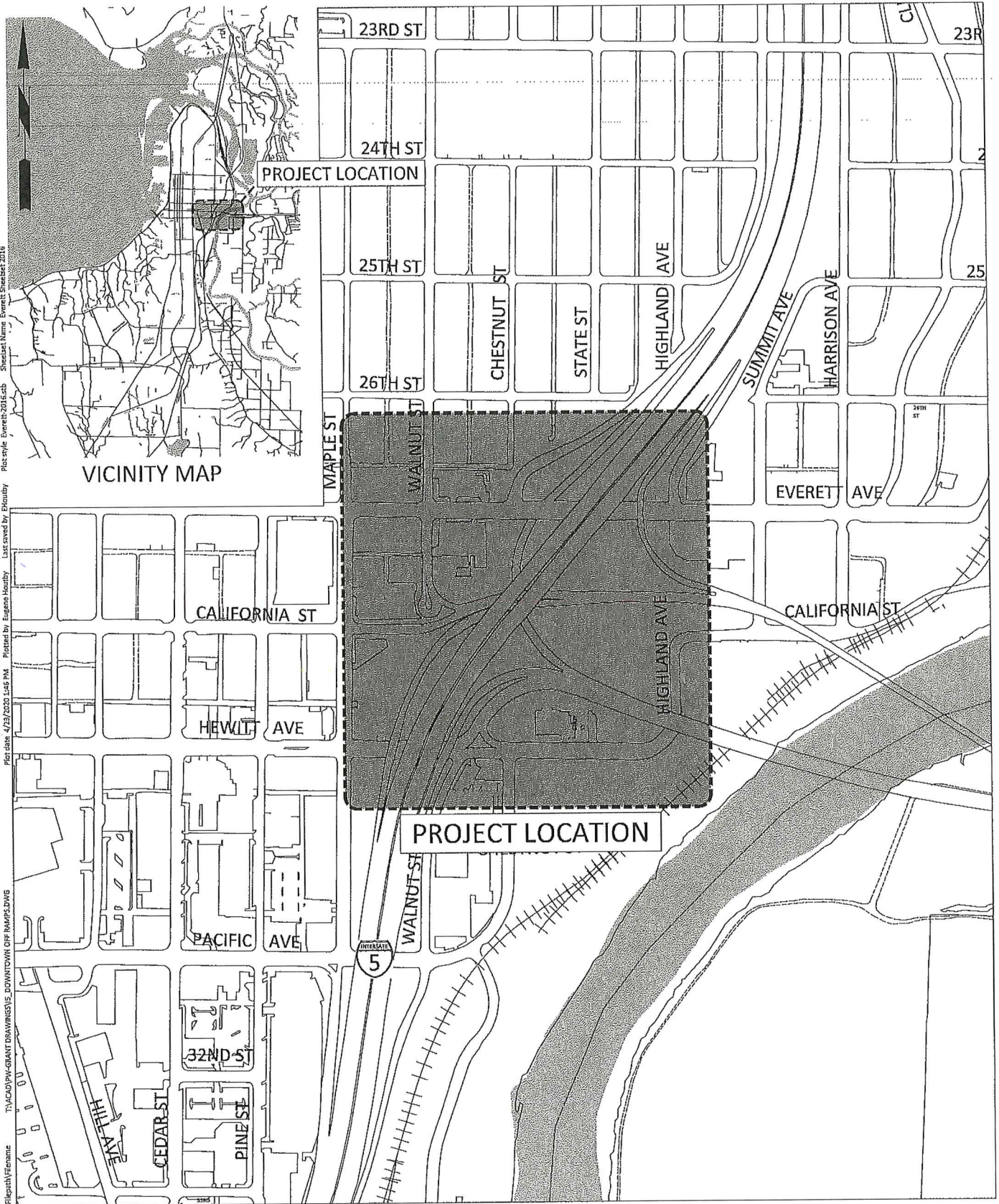
1. Marine Terminals Maintenance and Expansion
2. Harbor and Snohomish River Federal Navigation Channel Improvements
3. SR 529 (W. Marine View Drive) Bulkhead Rehabilitation

ENTRIES IN BOLD ARE NEW TO 2025-2030 TIP

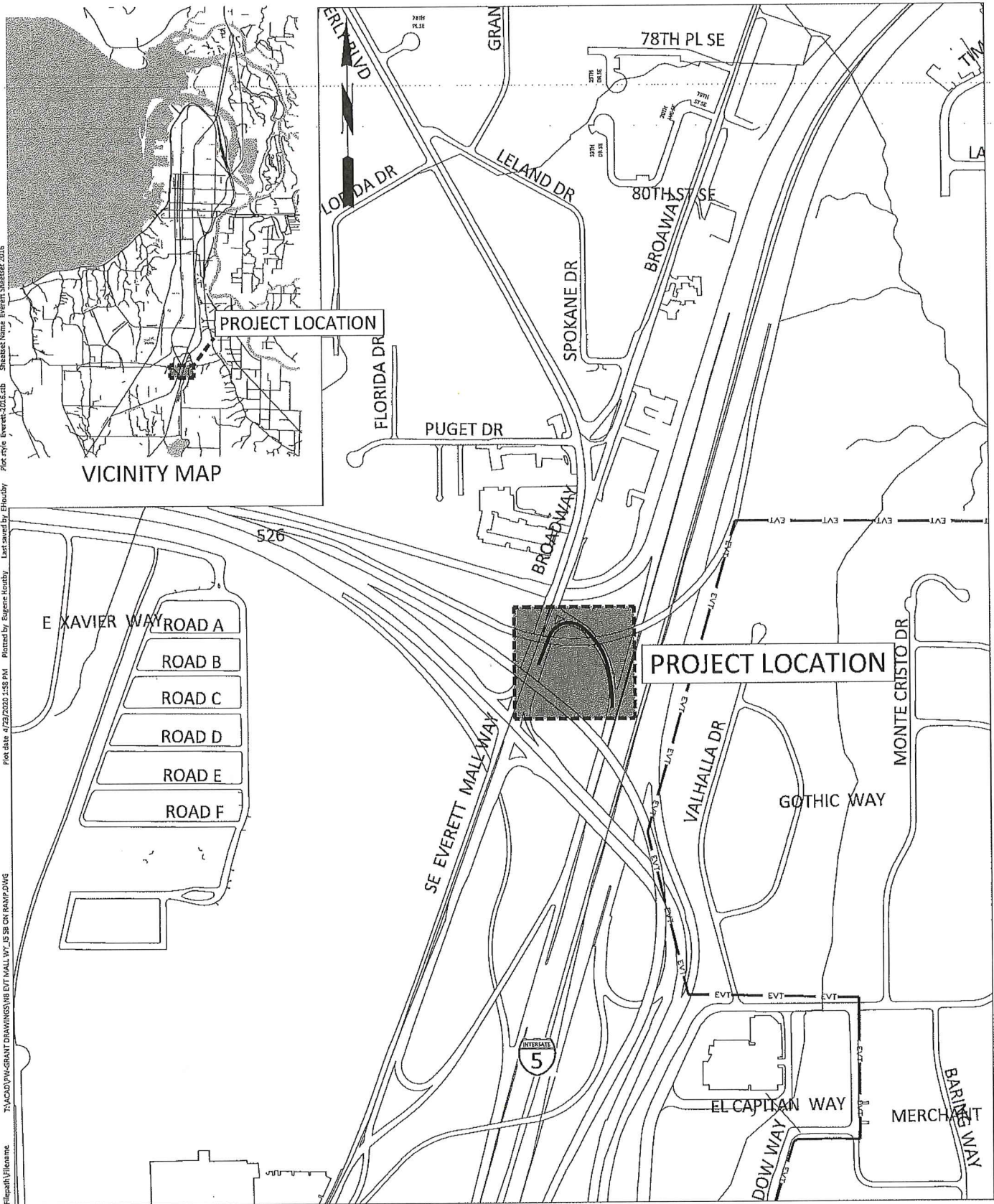
CITY OF EVERETT 2025 TO 2030 SIX-YEAR TRANSPORTATION IMPROVEMENT PROGRAM				
PROJECT TYPE	PROJECT NAME	PROJECT LOCATION	ESTIMATED COST	LEAD AGENCY
Transit	Bus Replacements 2025 replace 15 HD buses		\$15,000,000	Everett Transit
Transit	Implementation of State CTR Law		\$484,800	Everett Transit
Transit	Everett Station Repair and Updates	Everett Station	\$1,000,000	Everett Transit
Transit	Operations Base Relocation and Construction		\$30,000,000	Everett Transit
Transit	Safety and Security Enhancements		\$2,000,000	Everett Transit
Transit	On Board ITS replacement & upgrade	Operations	\$2,000,000	Everett Transit
Transit	Service Planning & Development Software/Hardware	Operations	\$200,000	Everett Transit
Transit	Next Generation ORCA Project Cost Share w/ region	Regional	\$1,000,000	Everett Transit
Transit	Next Generation ORCA Project Hardware Installation	Operations	\$150,000	Everett Transit
Transit	Alternative to fixed route demonstration	Operations	\$2,000,000	Everett Transit
Transit	Replace Vehicle Wash System	Operations	\$2,500,000	Everett Transit
Transit	Replace Vehicle maintenance facility	Operations	\$35,000,000	Everett Transit
Transit	Inductive Charging Infrastructure	Operations	\$10,500,000	Everett Transit
Transit	Electronic Signage (EVST/College/Mall)	Operations	\$600,000	Everett Transit
Transit	Customer amenities on buses	Operations	\$75,000	Everett Transit
Transit	Shelter Replacement	Operations	\$250,000	Everett Transit
Transit	Everett Station HVAC	Everett Station	\$1,500,000	Everett Transit
Transit	Energy Collection Storage	Operations	\$5,000,000	Everett Transit
Transit	Bus Lot Paving 33rd & Cedar	Operations	\$250,000	Everett Transit

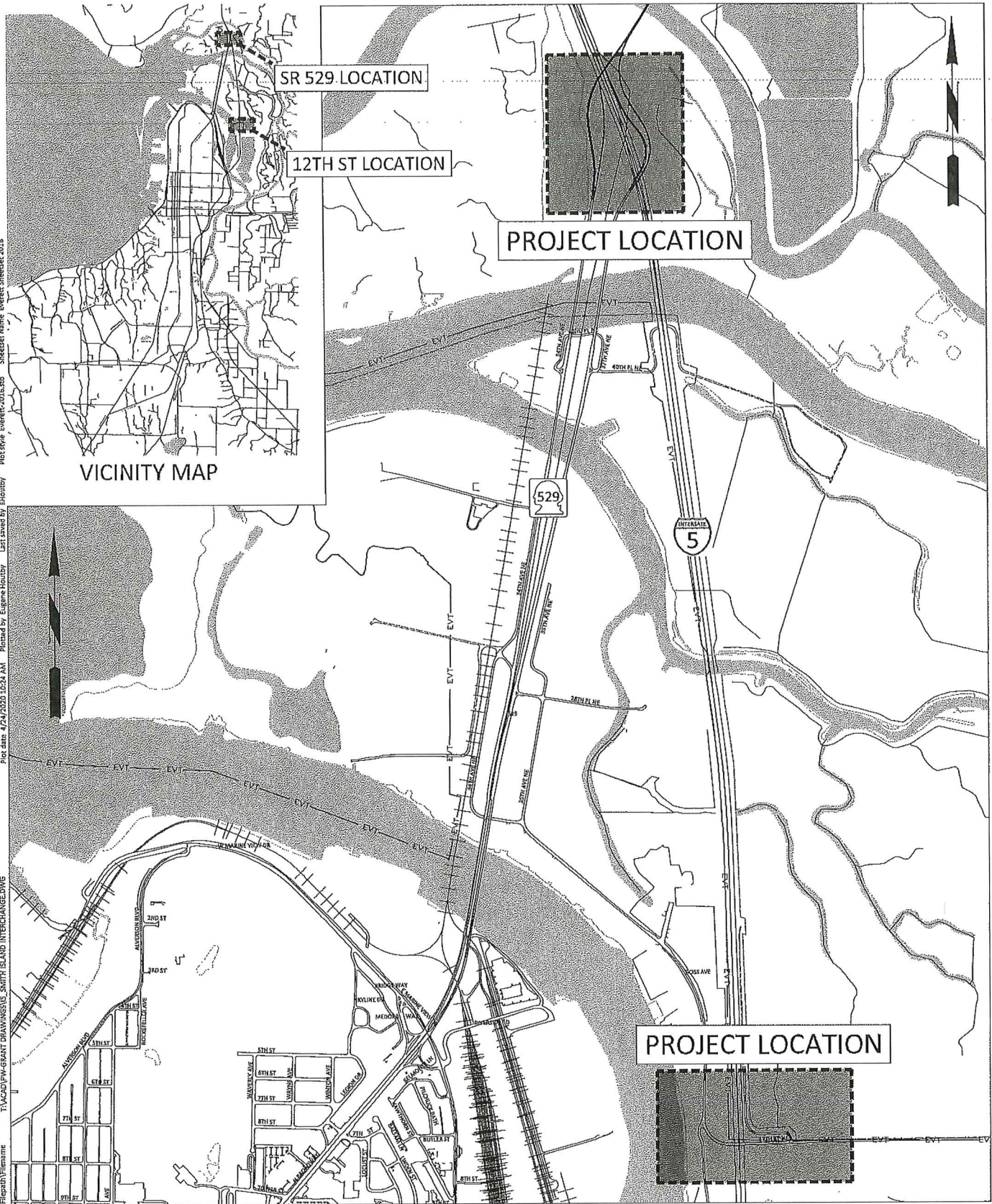
NOTE: Projects shown in bold type (if any) were not included in the 2024-2029 Six-Year TIP.

Filepath/Filename T:\ACAD\PIV-GIANT DRAWINGS\15_DOWNTOWN OFF RAMP2.DWG Plot date: 4/23/2020 1:46 PM Plotted by: Eugene Houtby Last saved by: Blouby Plot style: Everett2016.ctb Sheetlist Name: Everett Sheetlist Number: 2016



\\ac000\p\m-grant\DRAWINGS\NB EVT MALL VY SB ON RAMP.DWG
T:\AC000\p\m-grant\DRAWINGS\NB EVT MALL VY SB ON RAMP.DWG
Plot date 4/23/2020 1:58 PM
Plotted by Eugene Houbby
Last saved by Ehouby
Plot style Everett-2018.ctb
Sheetset Name: Everett-Sheetset 2018



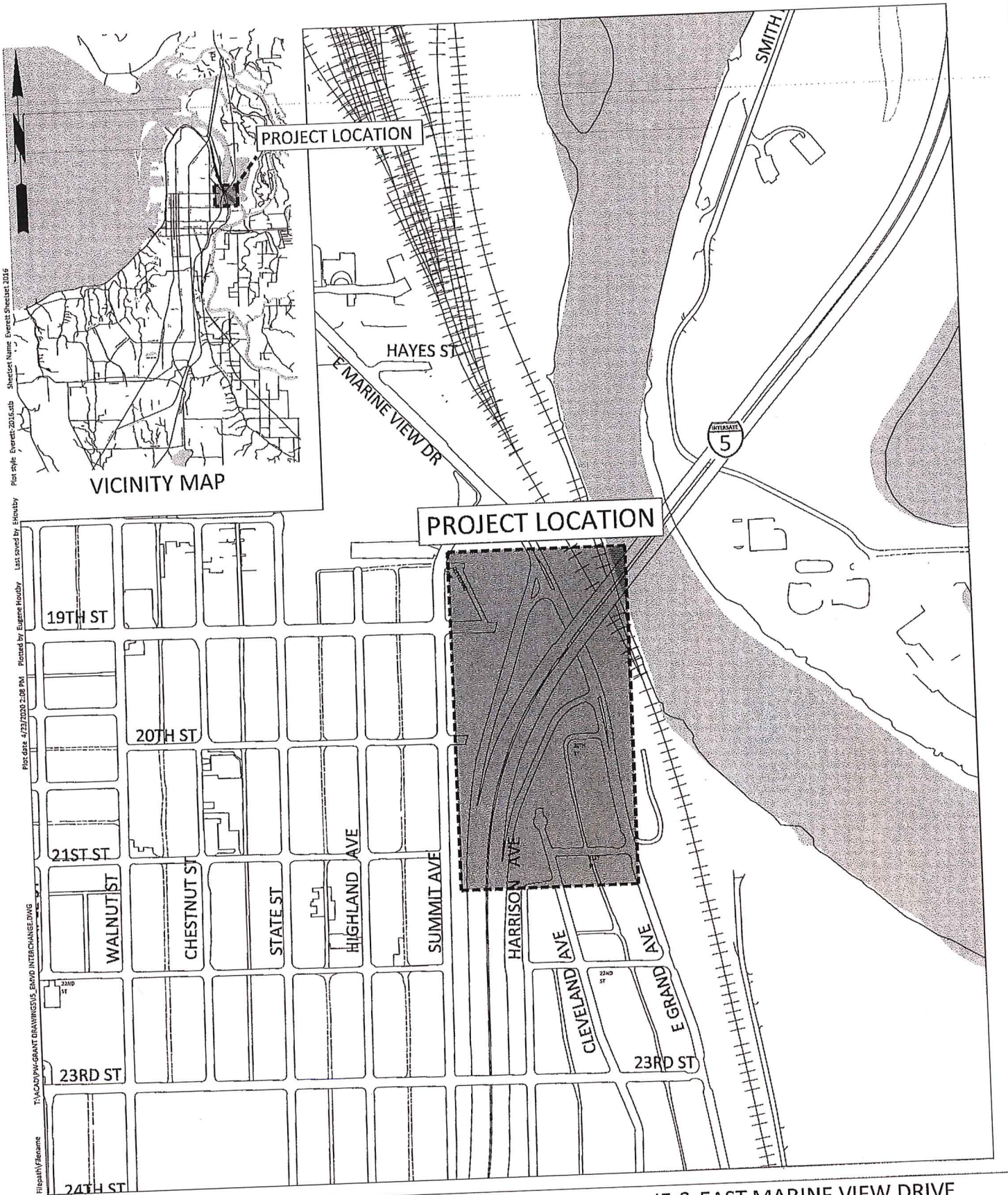


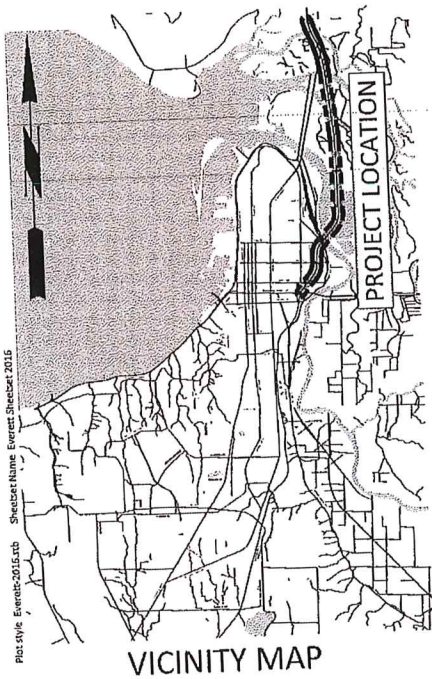
Plot style: Everett-2015.dwg
Sheetset Name: Everett-Sheetset 2015

Plot date: 4/23/2020 2:08 PM
Printed by: Eugene Houdby
Last saved by: Ehouby

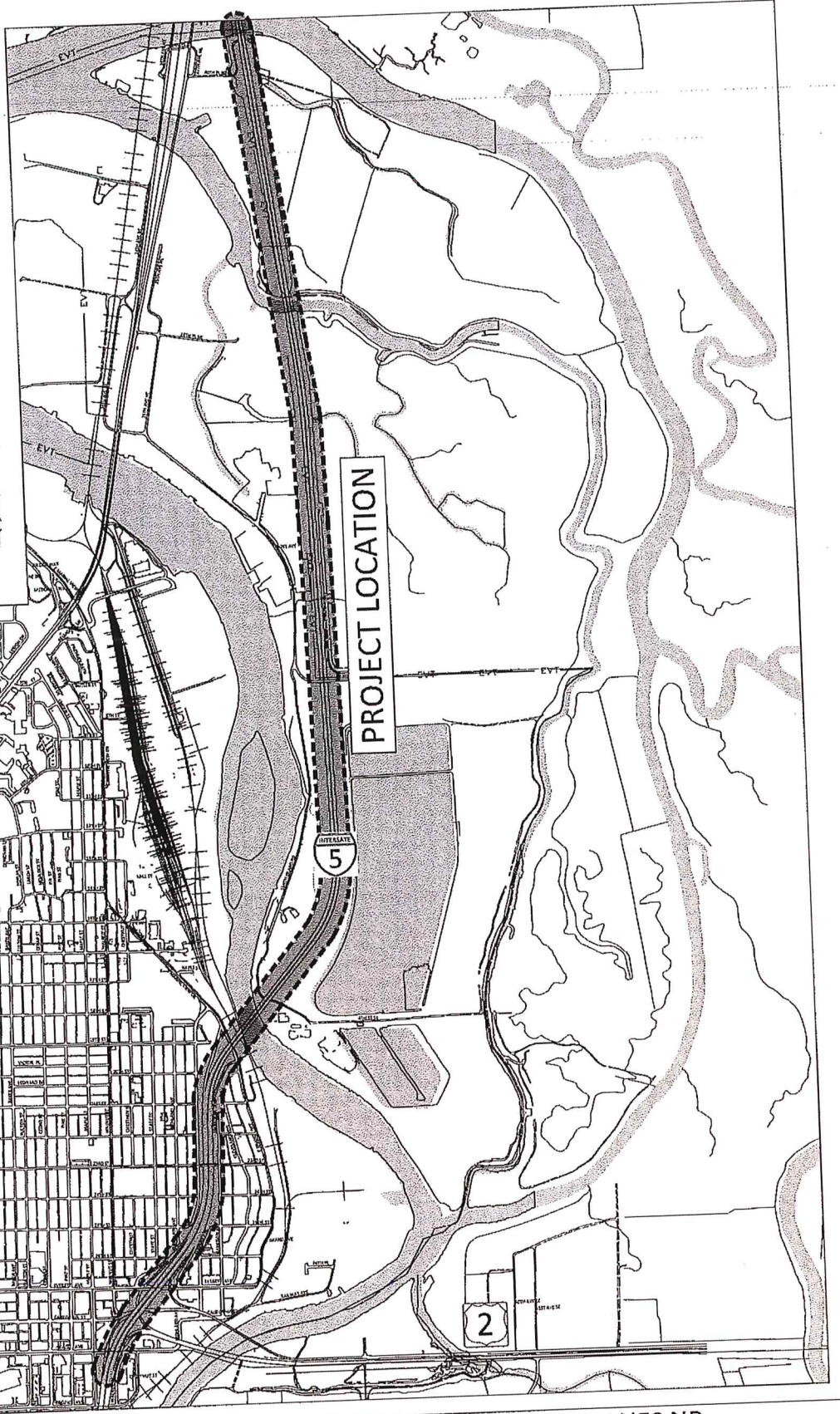
T:\ACAD\DWG-GRANT DRAWINGS\15_EMDV INTERCHANGE.DWG

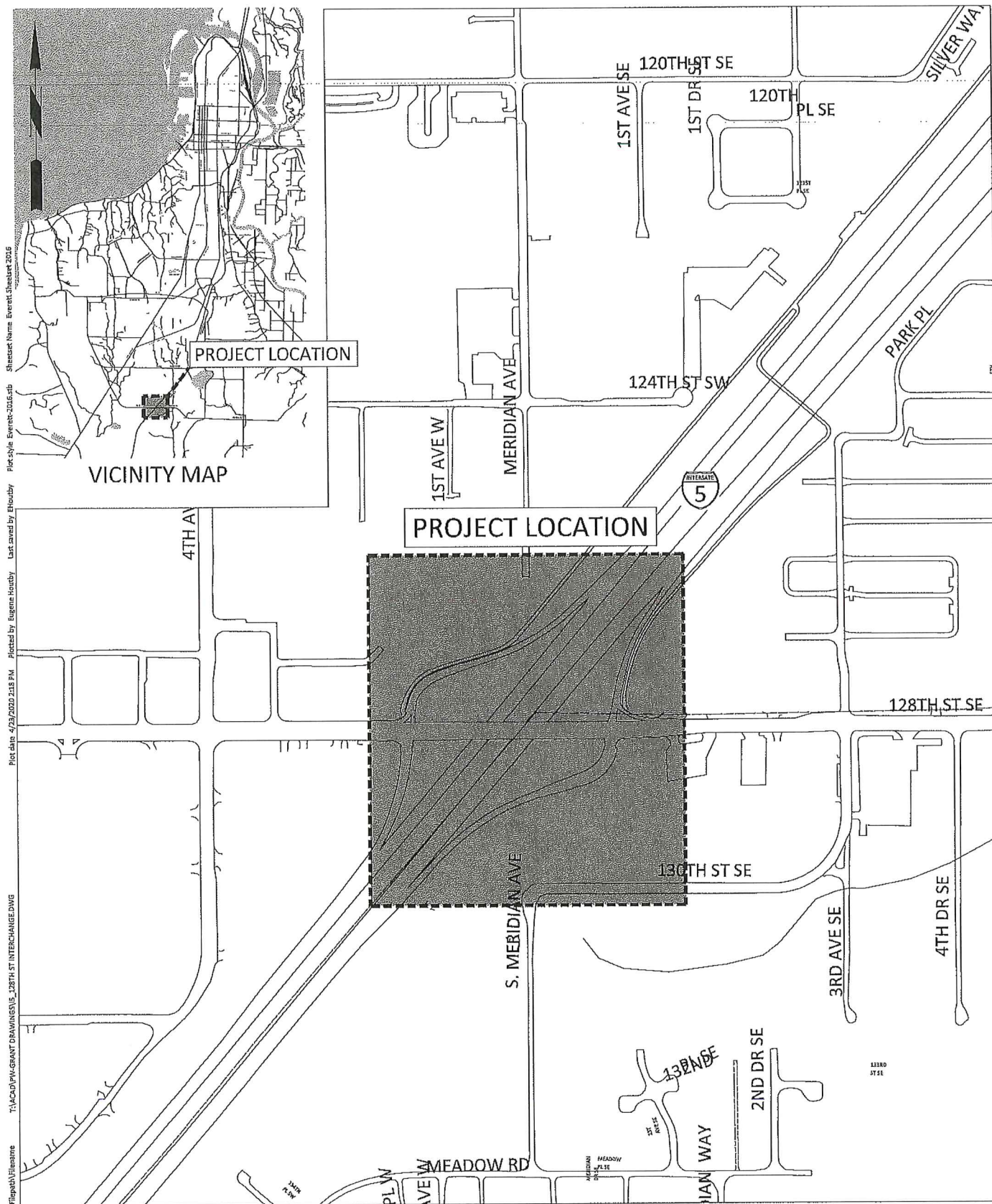
Filepath/Name



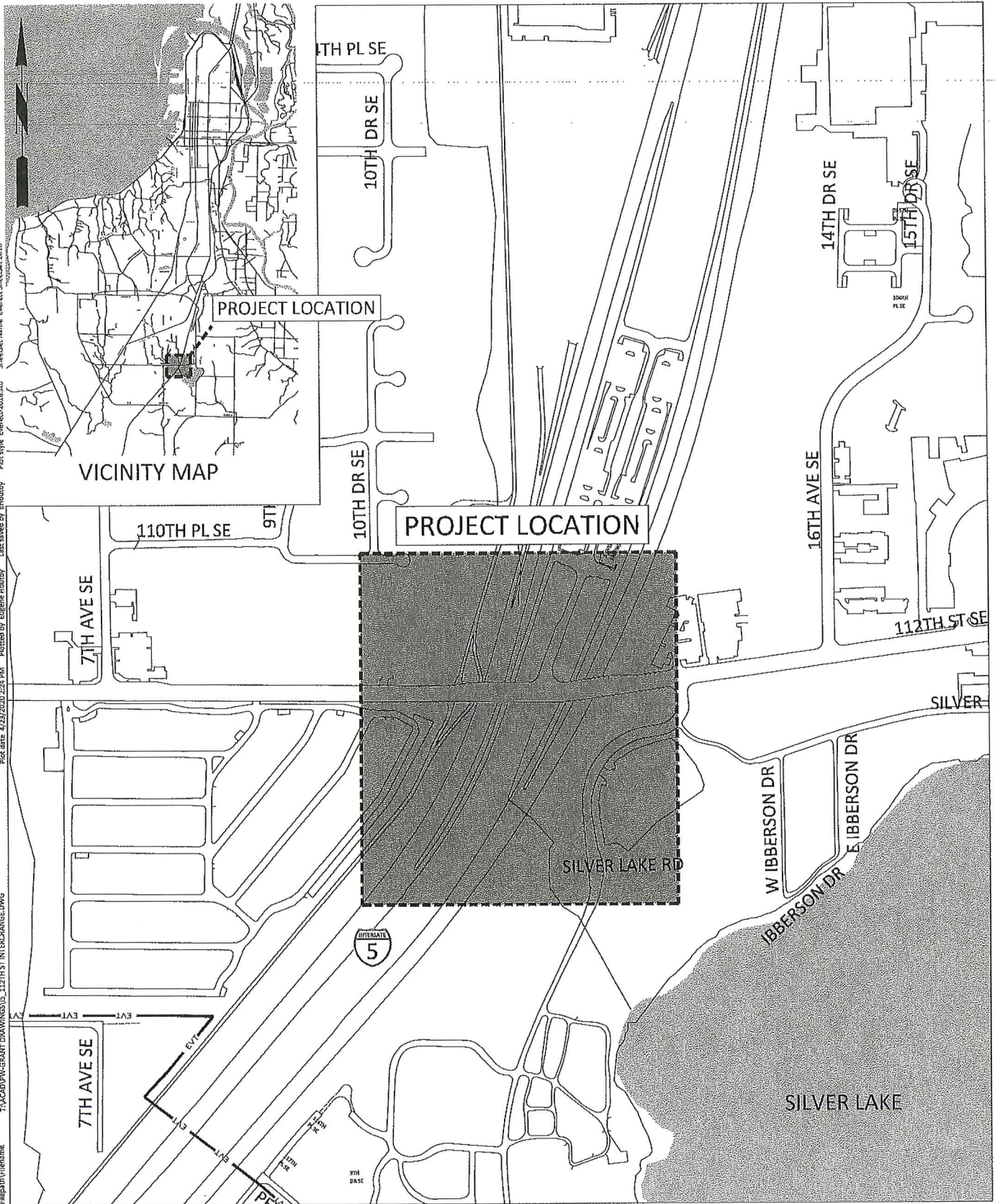


VICINITY MAP





Filepath\\Filename T:\\ACAD\\PW-GRANT DRAWINGS\\IS_112TH ST INTERCHANGE.DWG Plot date 4/23/2020 2:24 PM Plotted by Eugene Houtby Last saved by Ehouby Plot style Everett-2016.dtb Sheetset Name: Everett Sheetset 2015



VICINITY MAP

PROJECT LOCATION

PROJECT LOCATION

SILVER LAKE RD

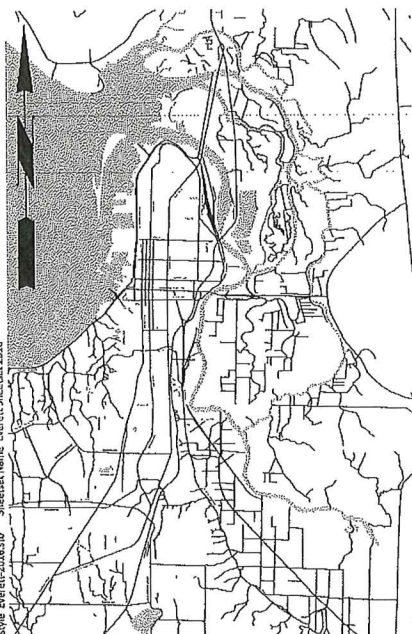
SILVER LAKE

Plot style: Everett-2016.ctb Sheetset Name: Everett-Sheetset 2016

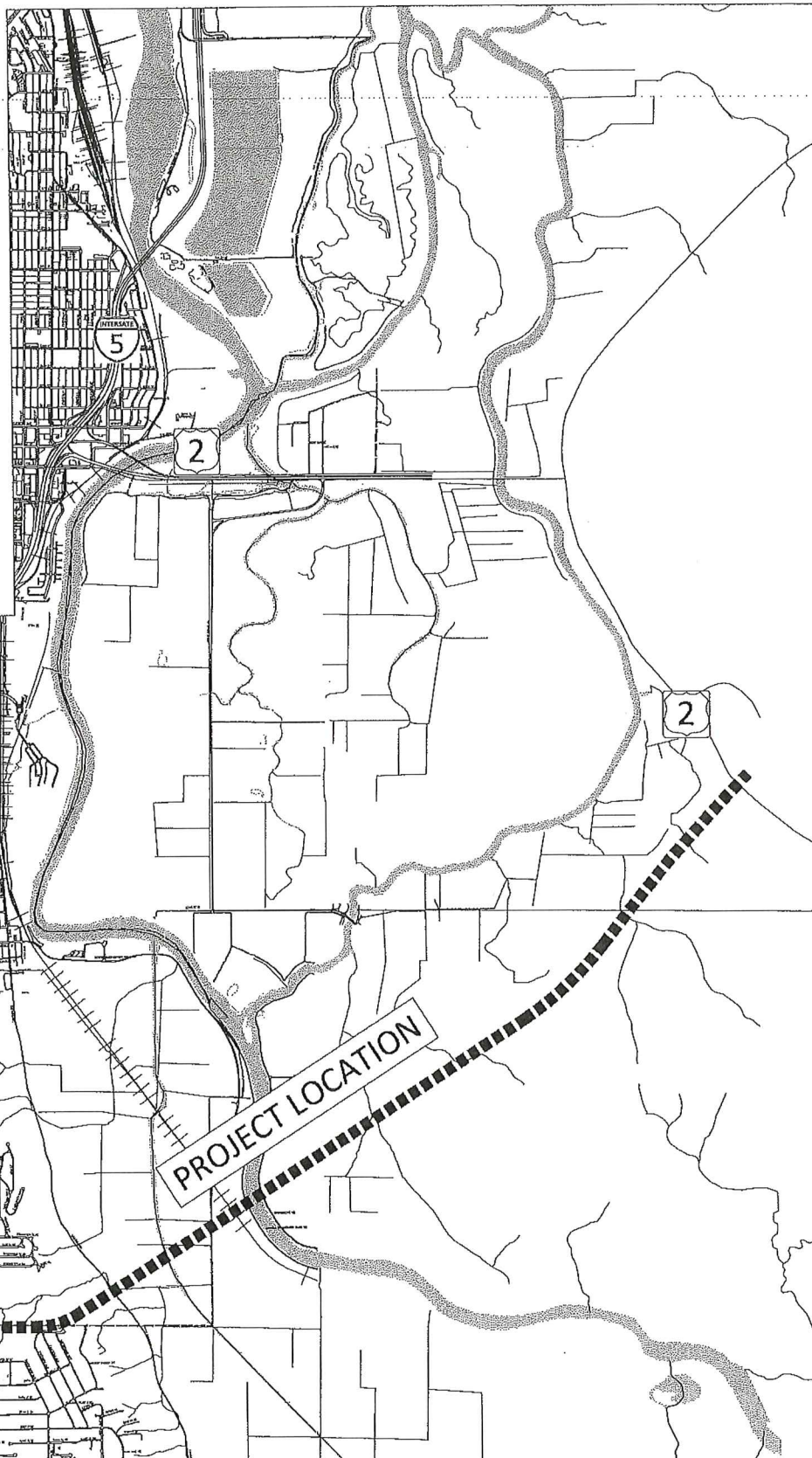
Plot date: 5/5/2020 10:02 AM Plotted by: Eugene Houdry Last saved by: Ehouby

\\JACOB\PIV-GHANT DRAWINGS\SR526 EXTENSION_15 TO US2.DWG

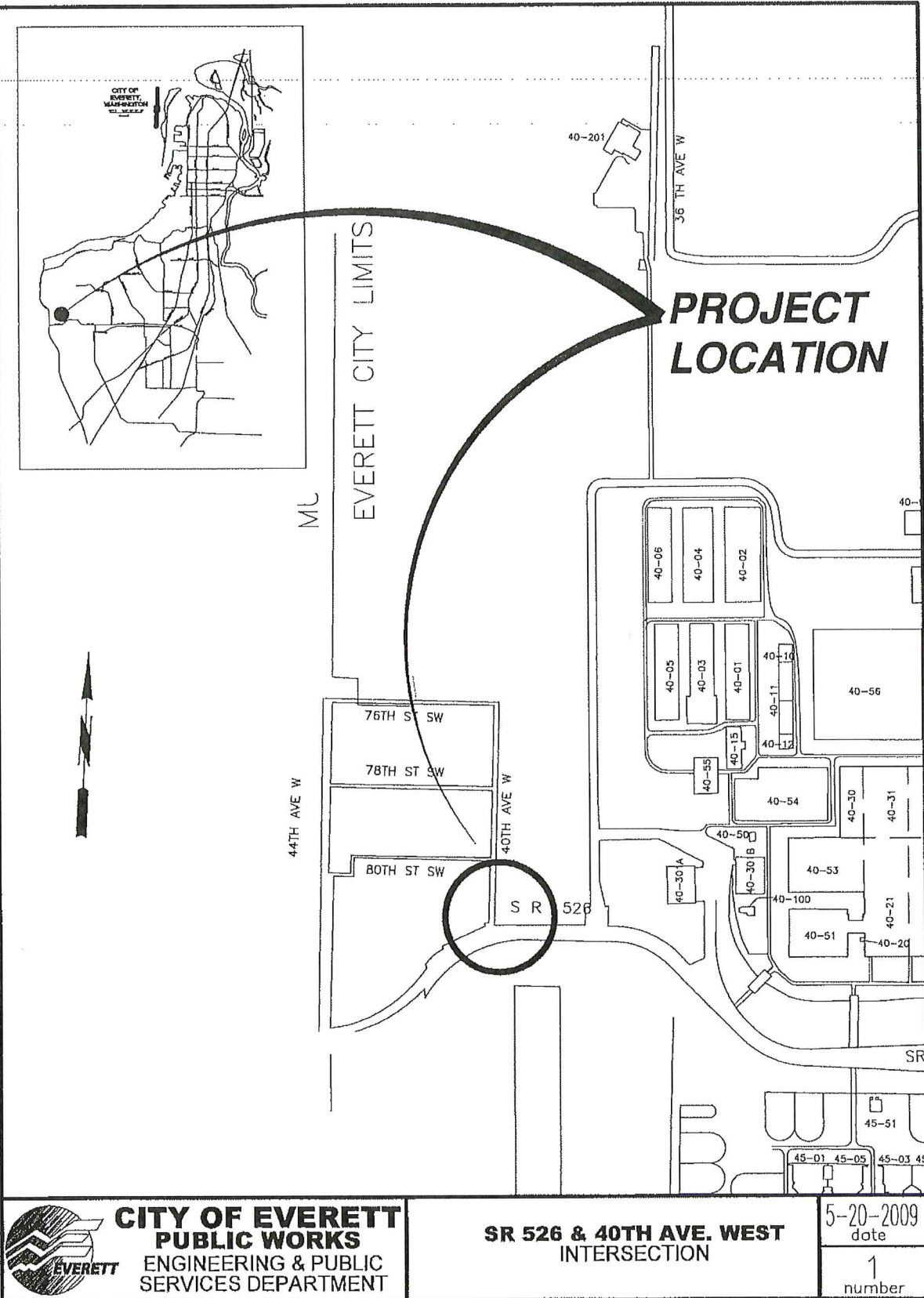
Filepath\Platename

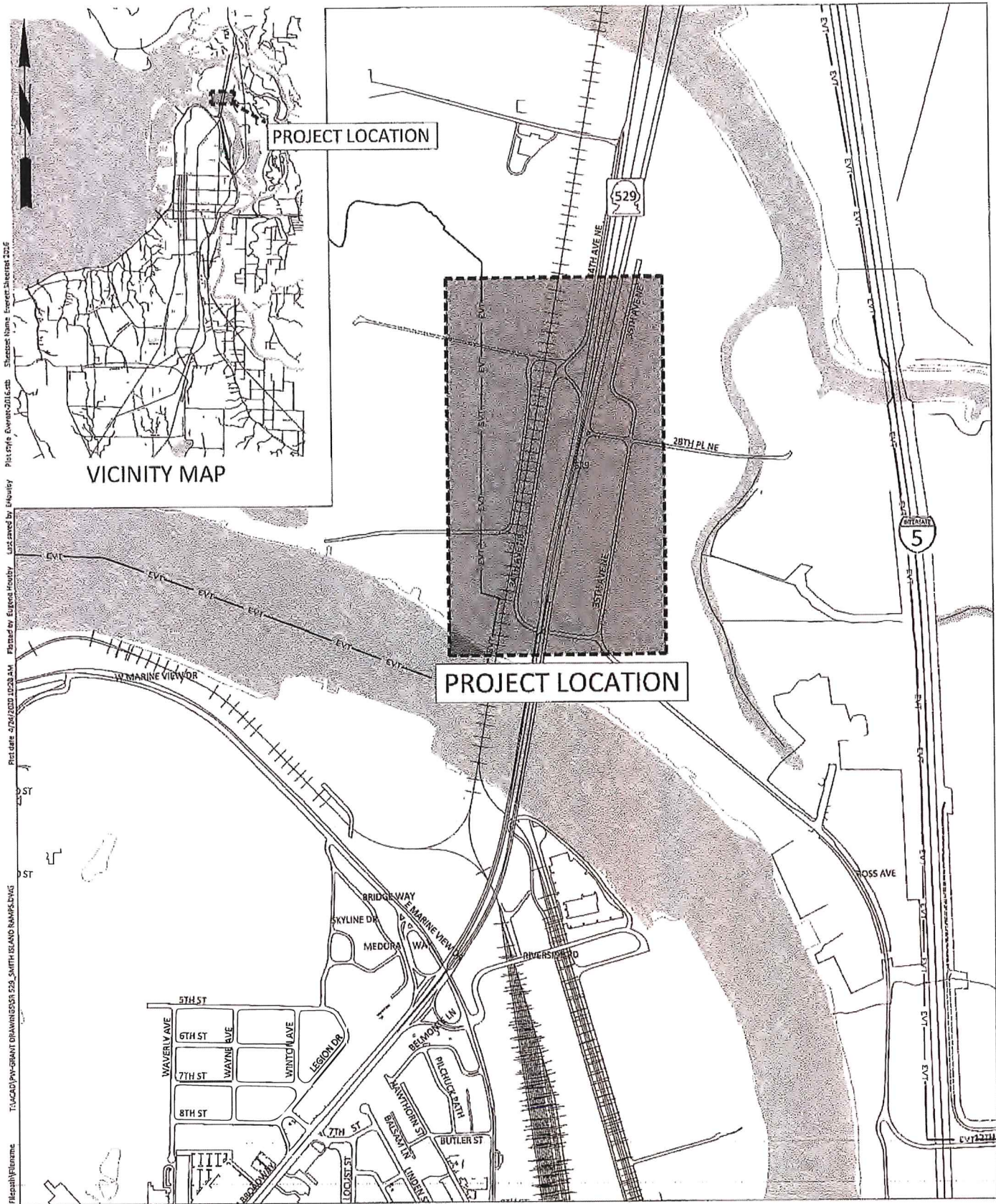


VICINITY MAP

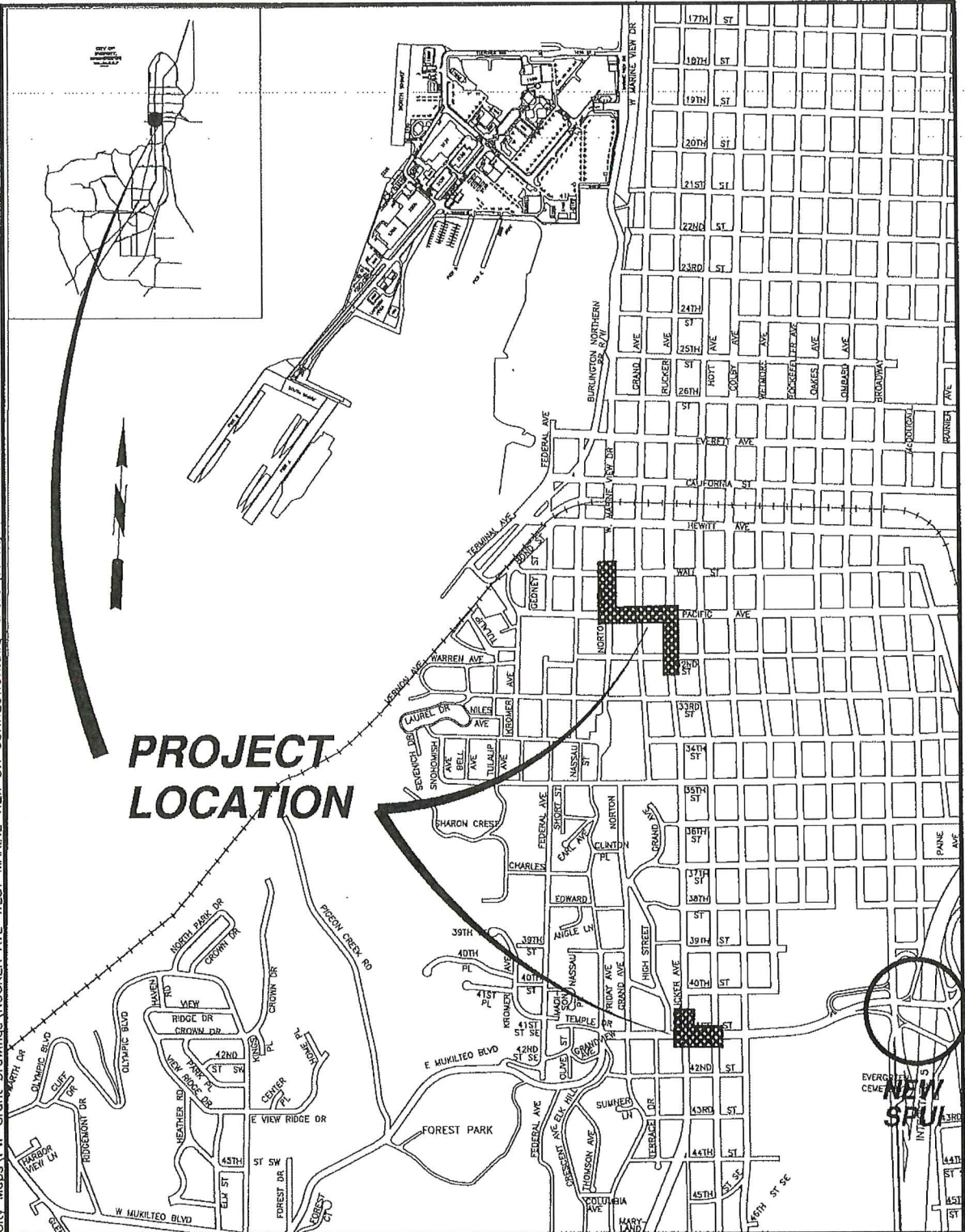


T:\ACad\EPS-City Maps\pw-Grant Drawings\SR 526 - 40TH AVE WEST INT.dwg <Layout> MAY 18 2009 13:07:02





T:\ACad\EPS-City Maps\PW-Grant Drawings\RUCKER AVE-WEST MARINE VIEW DR CONNECTION.dwg <Port (Front)> MAY 18 2009 13:29:48



PROJECT LOCATION

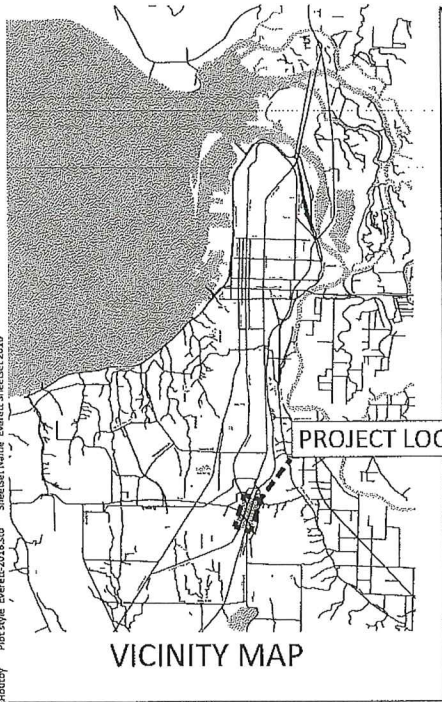
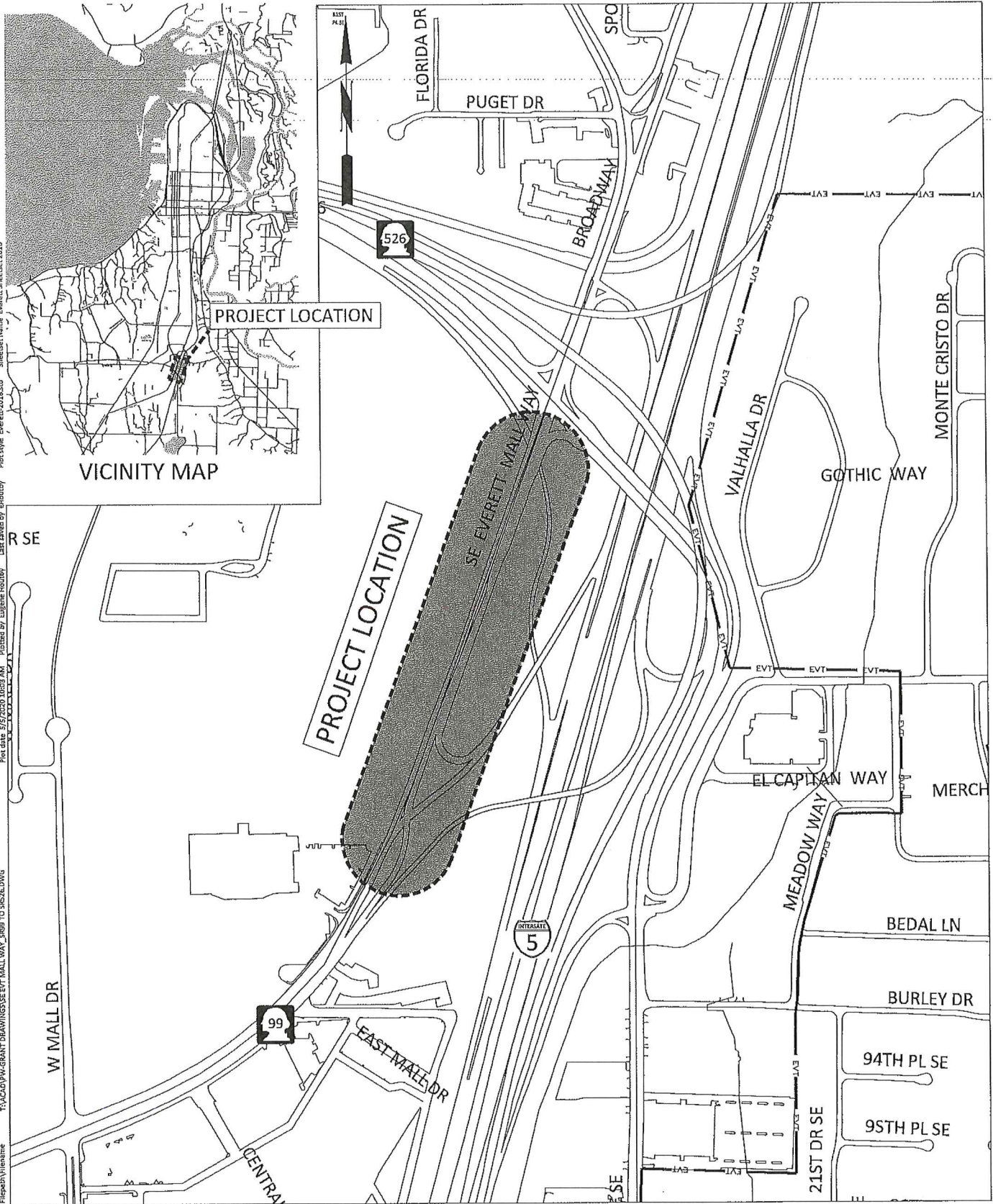


**CITY OF EVERETT
PUBLIC WORKS**
ENGINEERING & PUBLIC
SERVICES DEPARTMENT

**WEST MARINE VIEW DR. /
RUCKER AVE. / 41ST ST.**
FREIGHT ROUTE IMPROVEMENTS

5-20-2009
date
1
number

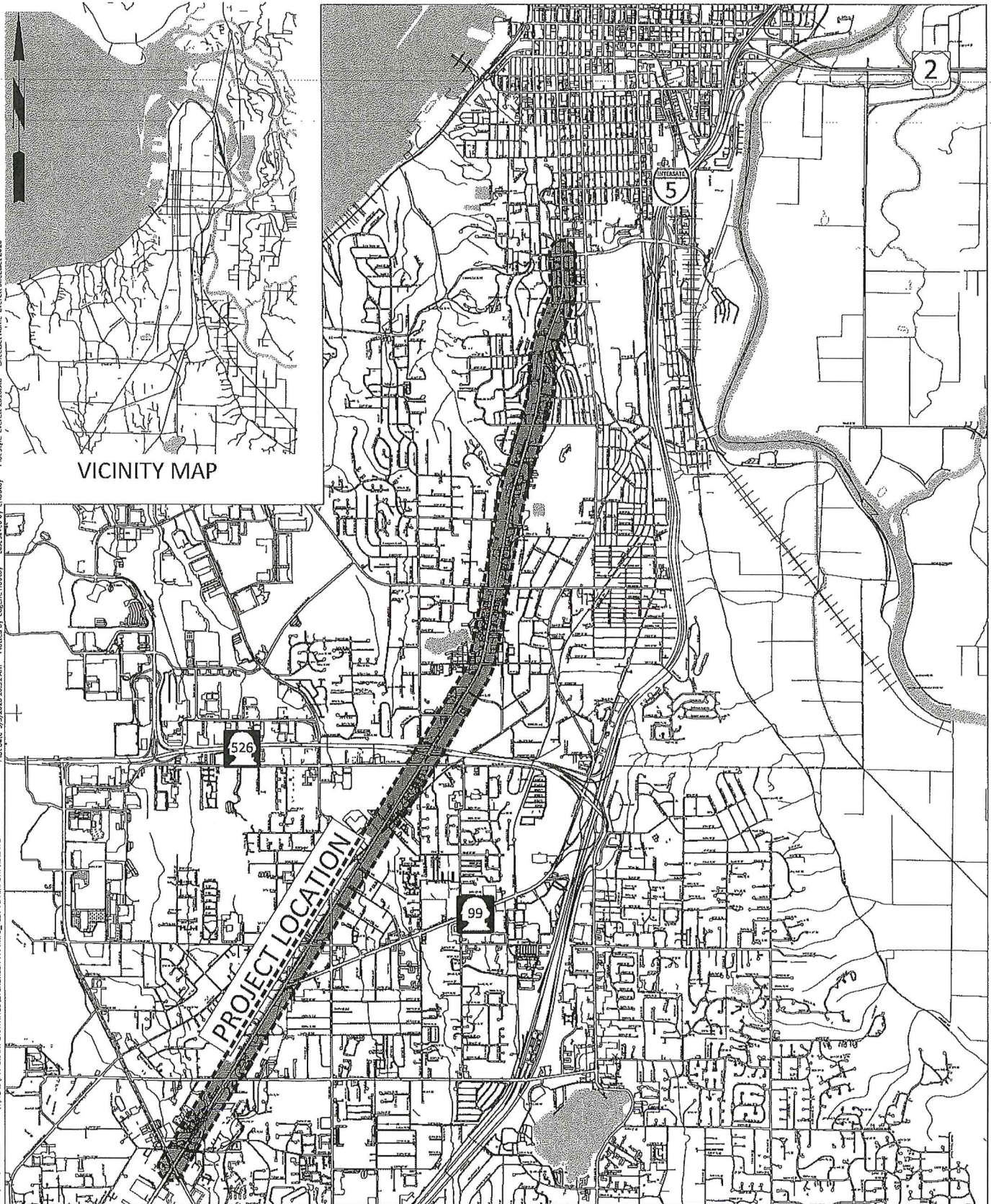
Filepath: \\everett\pww\grant\drawings\se evt mall way_989 to 526.dwg
Plot date: 3/5/2020 10:03 AM
Plotted by: Eugene Houtley
Last saved by: Eugene Houtley
Plot style: Everett 2018.ctb
Sheetset Name: Everett Sheetset 2018



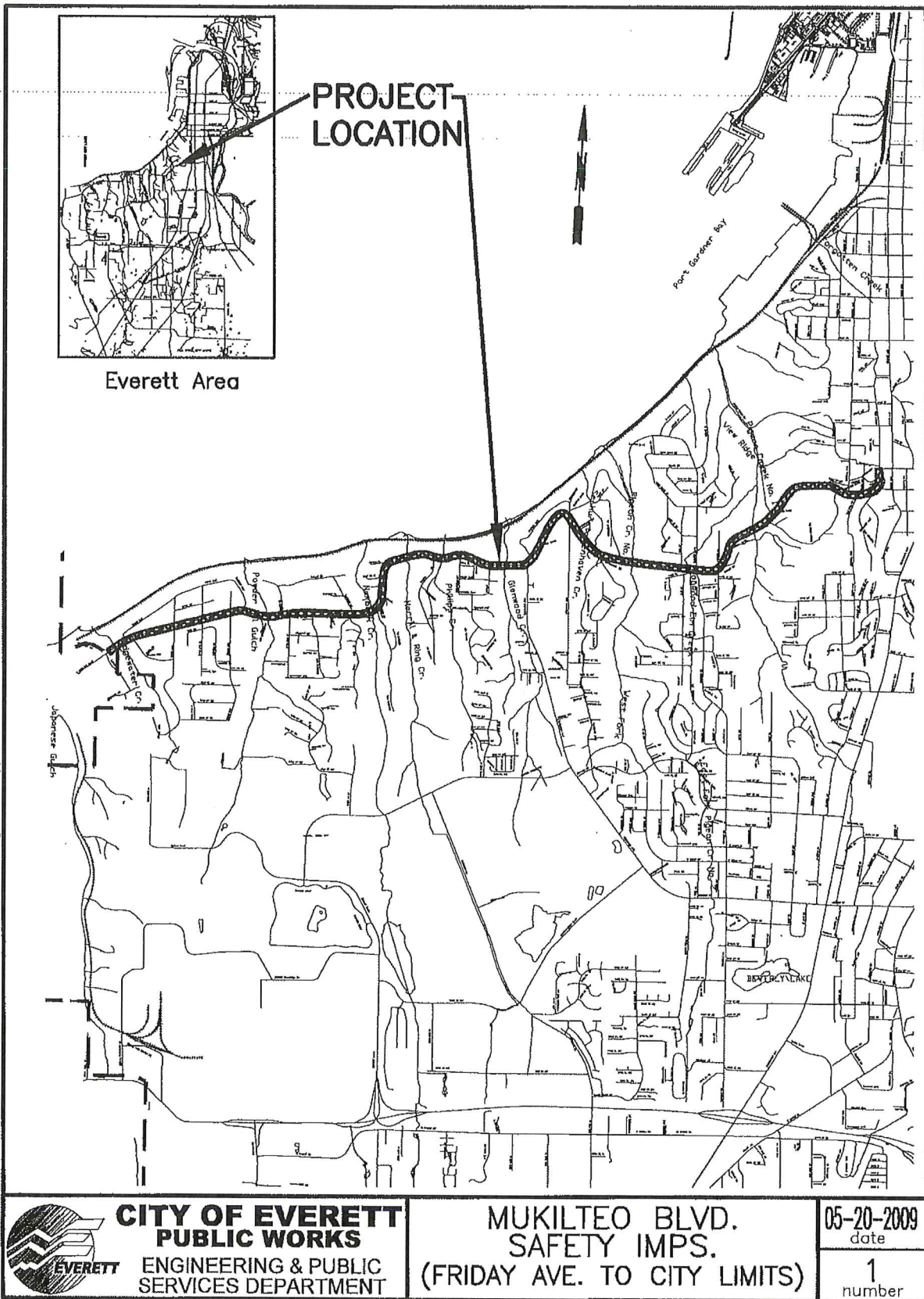
3200 Cedar Street
Everett, WA 98201
425.257.8800 everettwa.gov

SE EVERETT MALL WAY IMPROVEMENTS (SR 99 TO SR 526)


File path: \\everett\pwworks\drawings\evergreen\wv\mips_41st_to_airport\td.dwg
Plot date: 5/5/2023 10:31 AM
Plotted by: Eugene Houdy
Last saved by: Houdy
Plot style: Evergreen-2016.ctb
Sheetset Name: Evergreen-2016

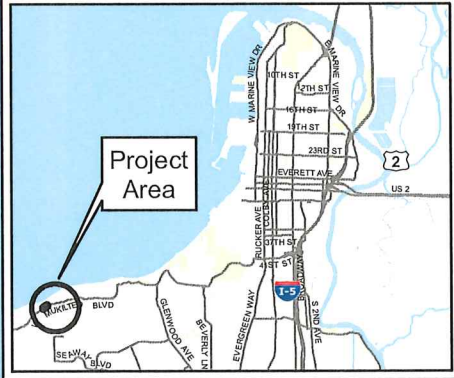


T:\Acad\EPS-City Maps\PW-Grant Drawings\MUKILTEO BLVD SAFETY IMPS.dwg <Grant App> MAY 18 2009 15:40:15





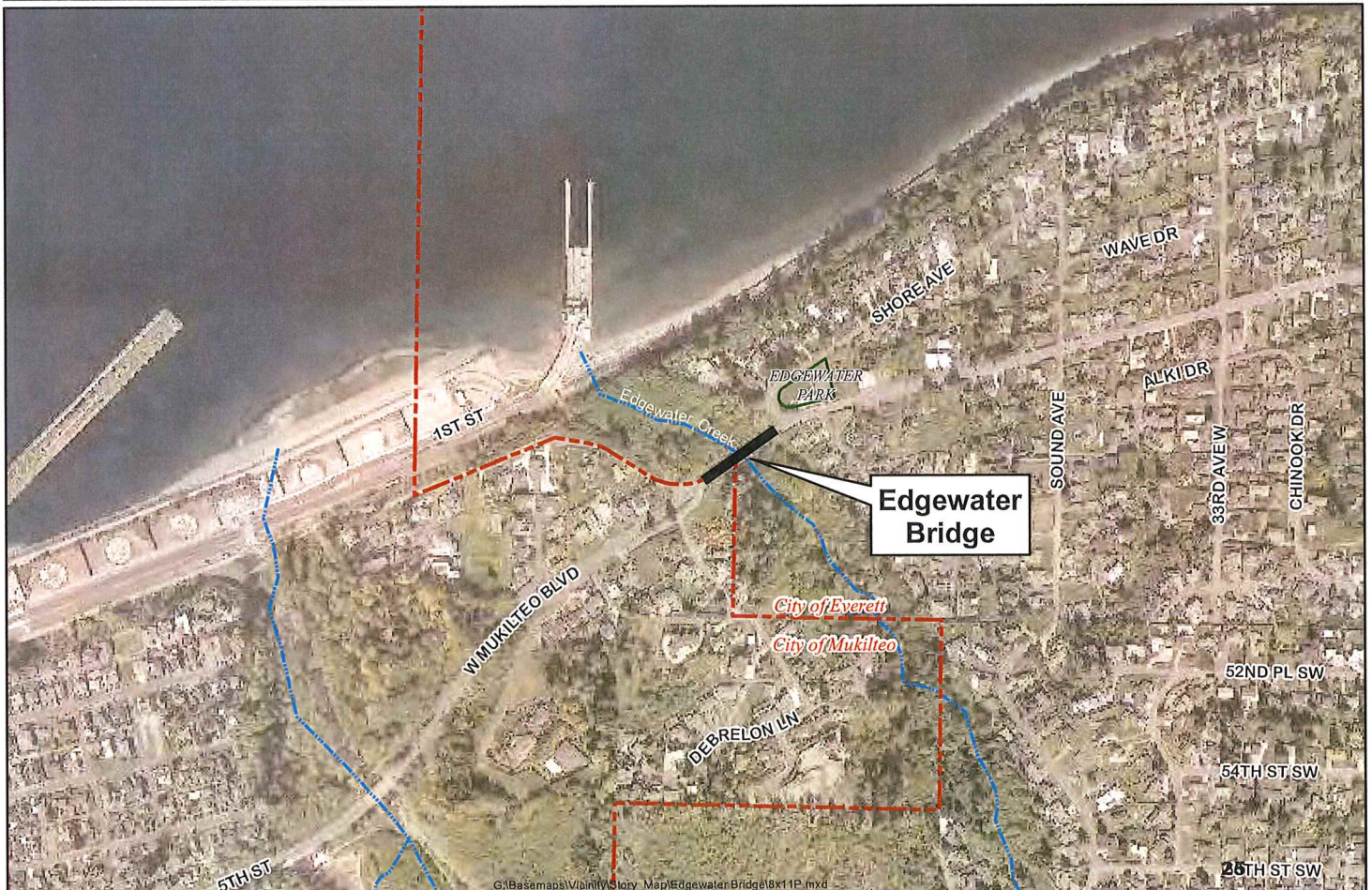
0 600 1,200

 Feet



Possession Sound

Edgewater Bridge

City of Mukilteo
City of Everett



Edgewater Bridge

EDGEWATER

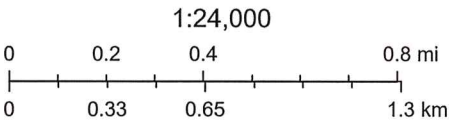
City of Everett
City of Mukilteo

G:\Basemaps\Vicinity\Story_Map\Edgewater Bridge\8x11P.mxd

Merrill & Ring Creek Bridge Replacement

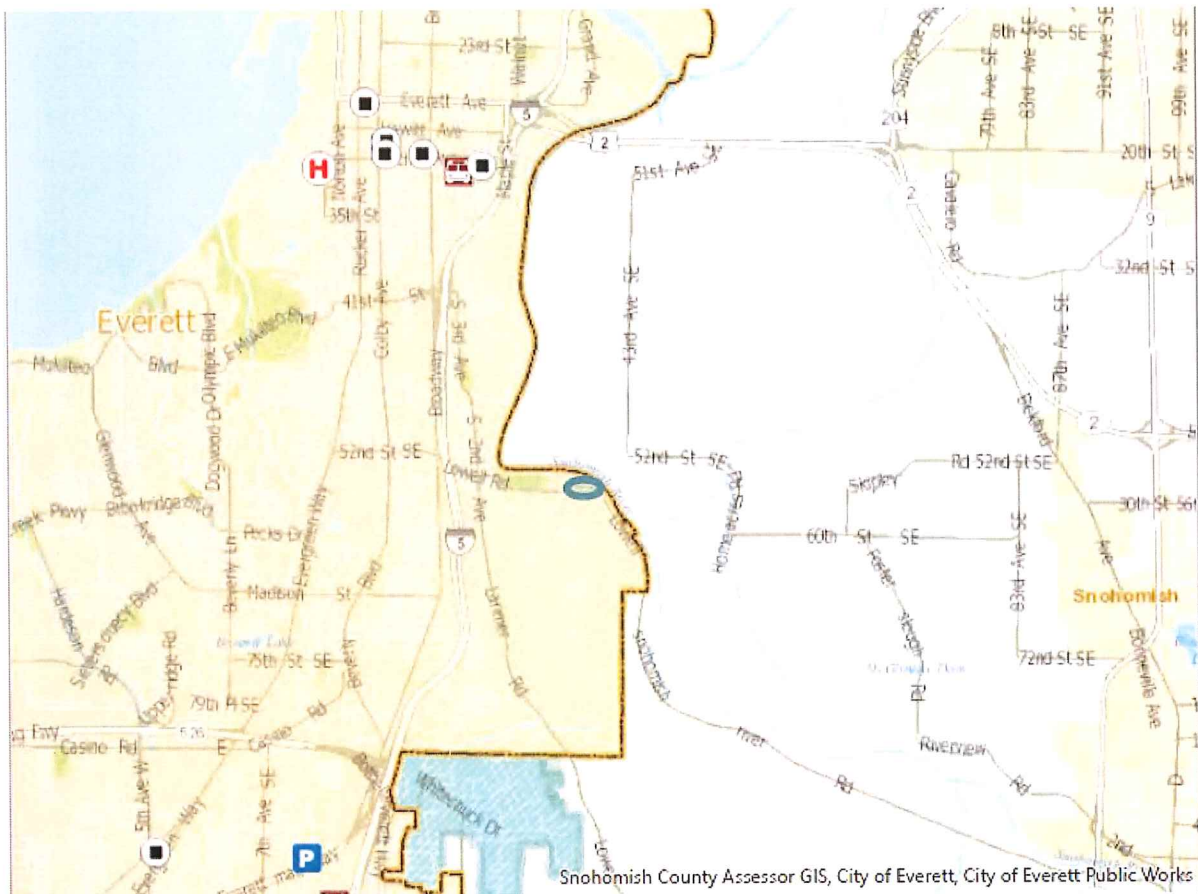


5/25/2021, 9:10:21 AM

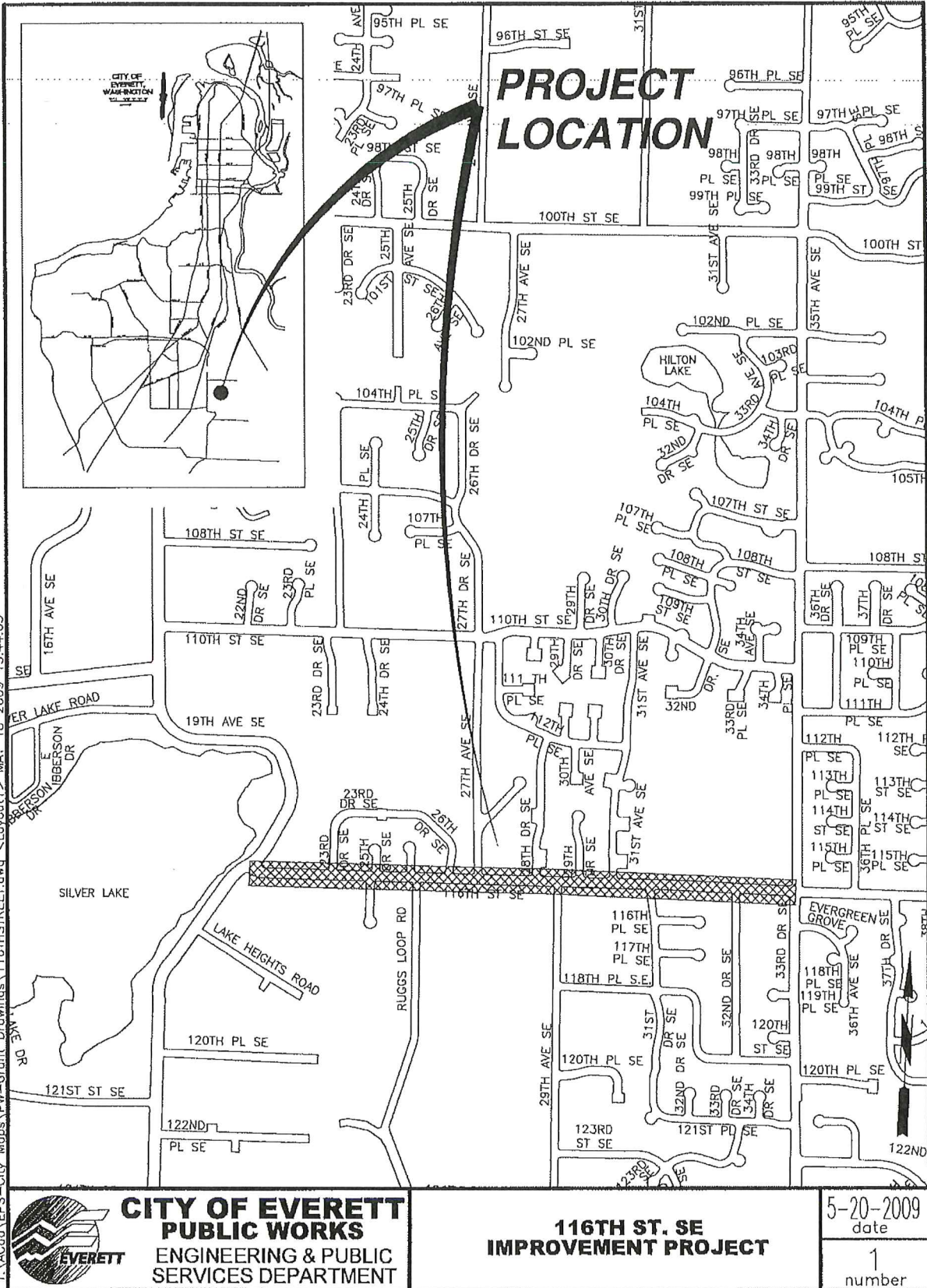


City of Everett Public Works

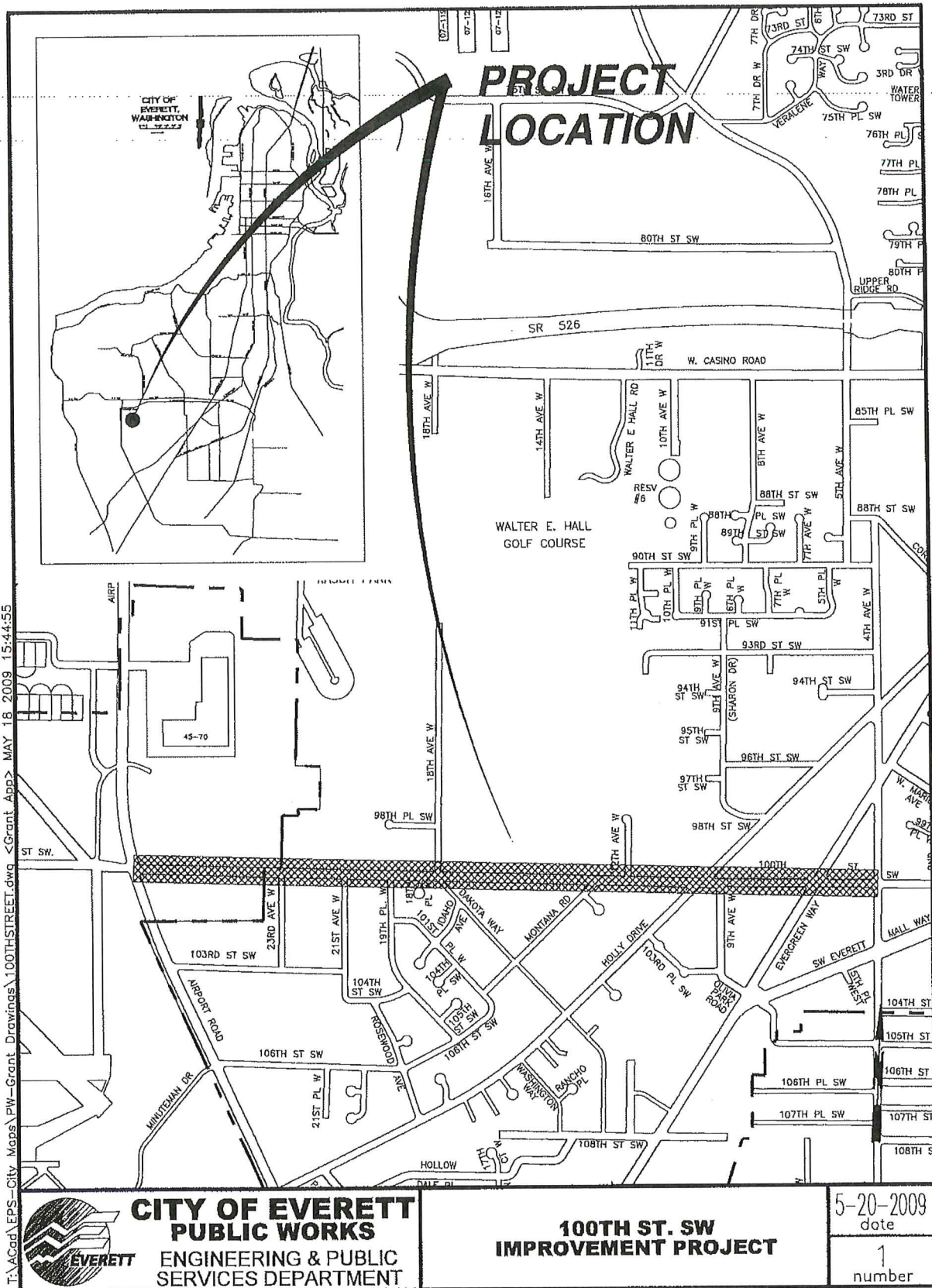
Marshland Bridge Replacement

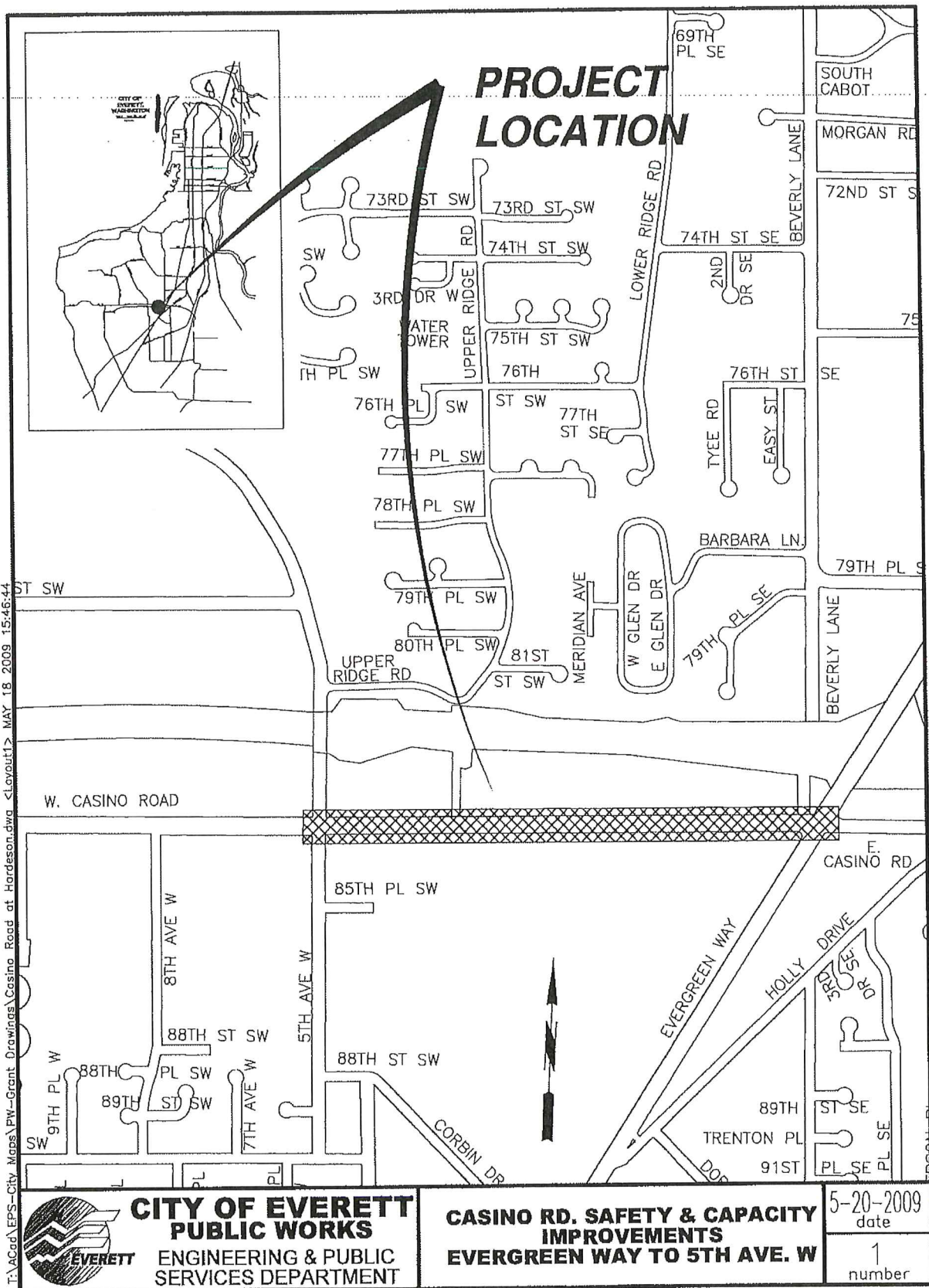


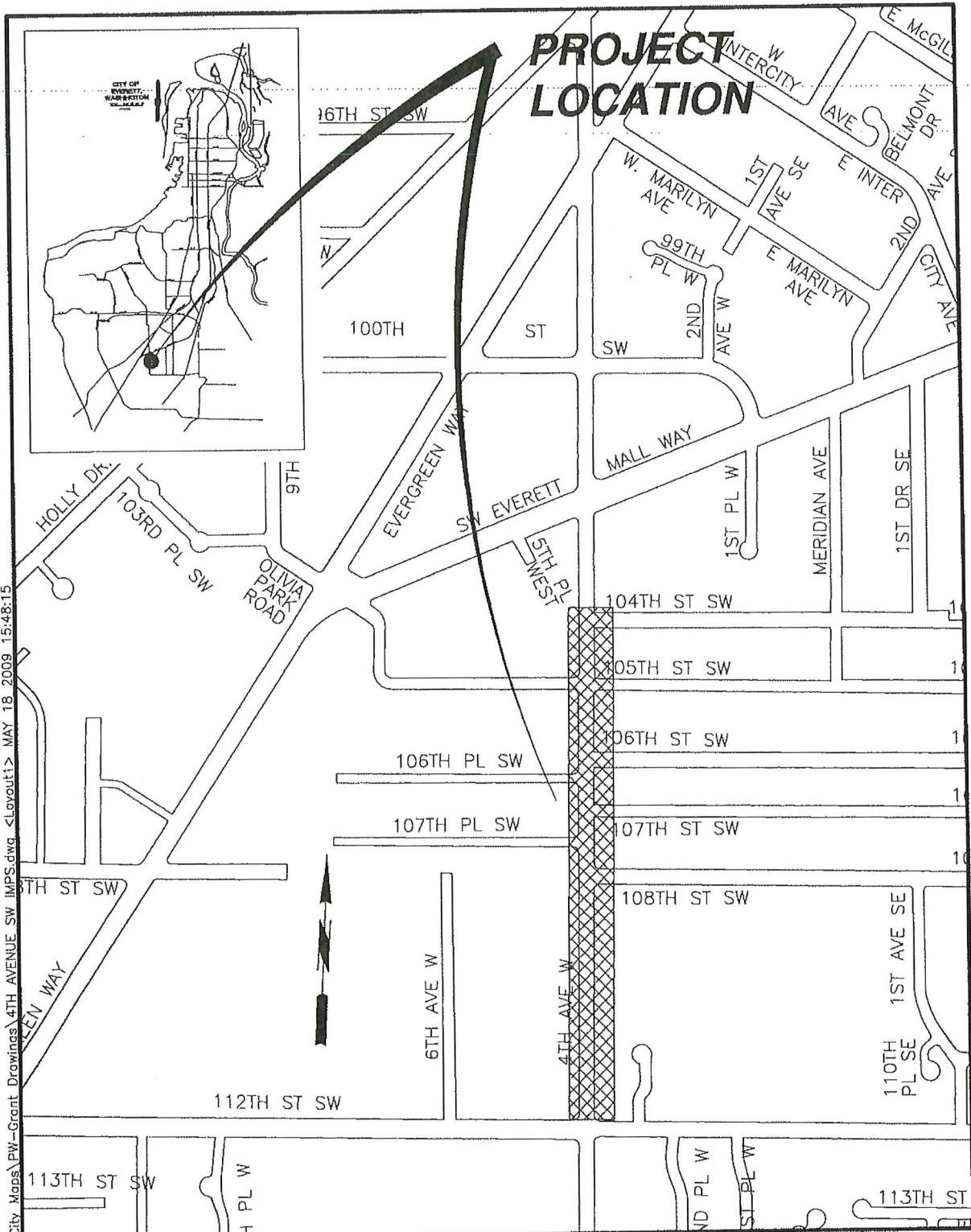
T:\ACad\EPS-City Maps\PW-Grant Drawings\116THSTREET.dwg <Layout1> MAY 18 2009 15:44:03



T:\Acad\EPS-City Maps\PW-Grant Drawings\100THSTREET.dwg <Grant App> MAY 18 2009 15:44:55







PROJECT LOCATION

T:\ACad\EPS-City Maps\Grant Drawings\4TH AVENUE SW IMP.dwg <Lavout> MAY 18 2009 15:48:15

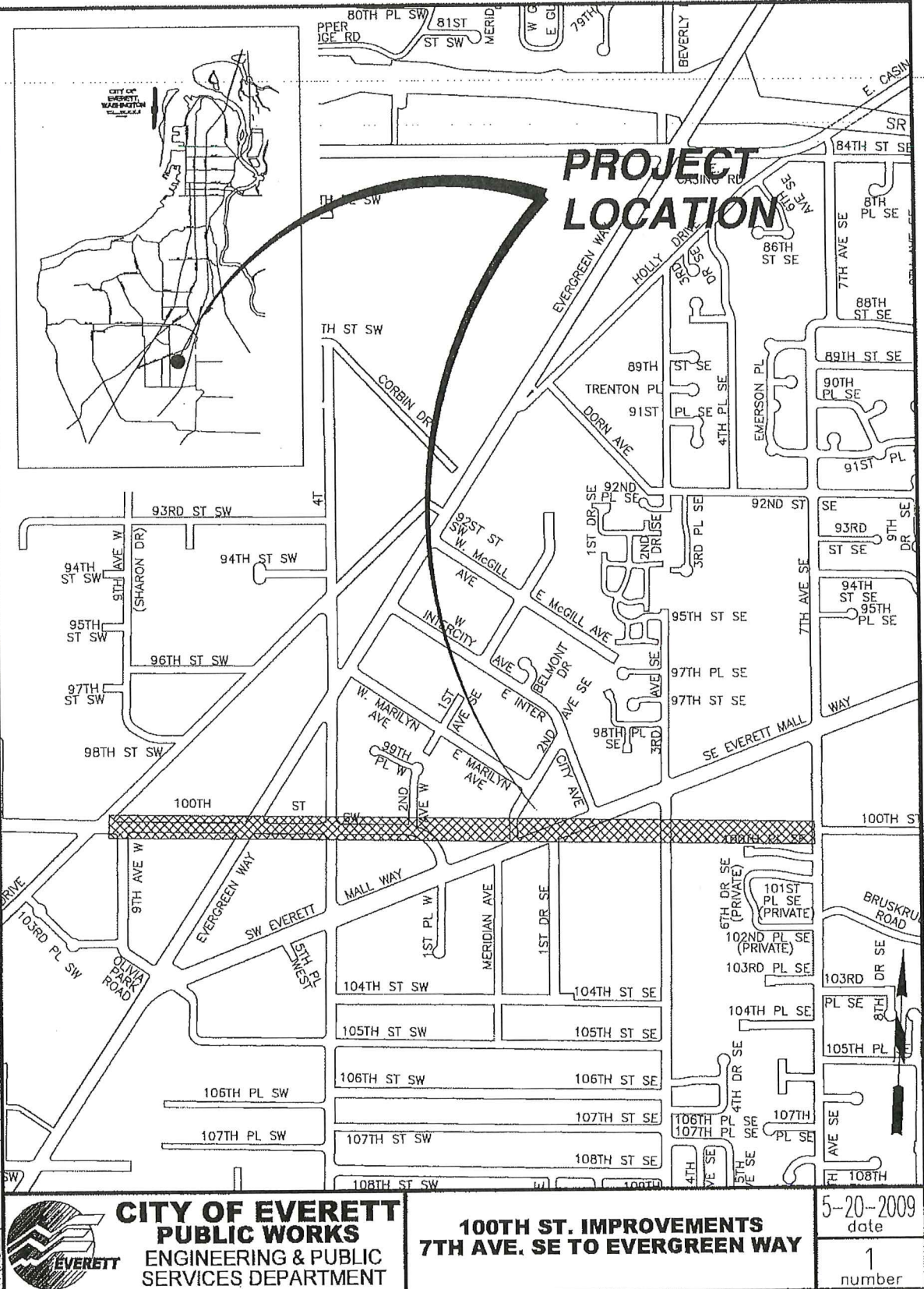


CITY OF EVERETT
PUBLIC WORKS
 ENGINEERING & PUBLIC
 SERVICES DEPARTMENT

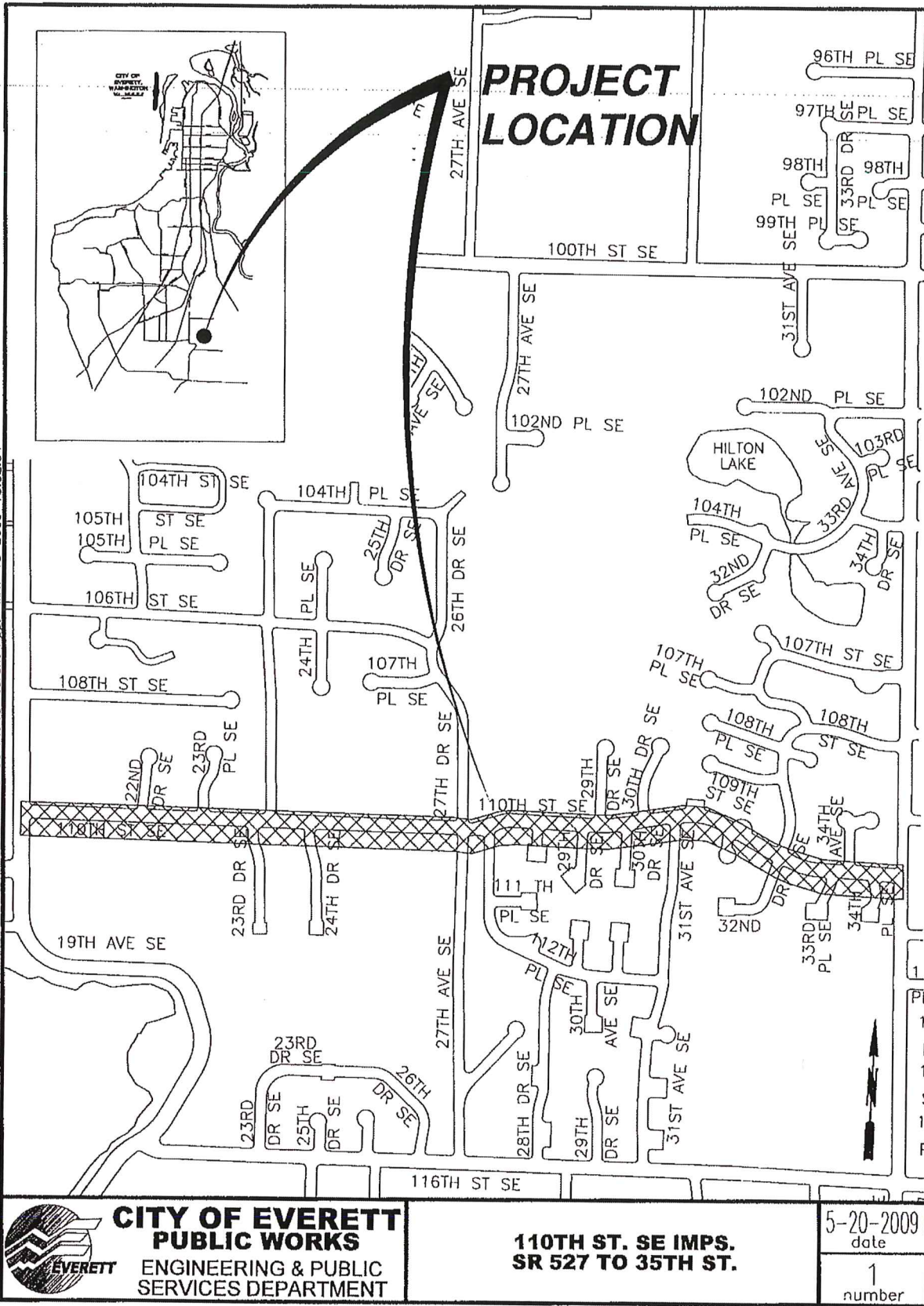
4TH AVE. W IMPROVEMENTS
104TH ST. SW TO 112TH ST. SW

5-20-2009
date
1
number

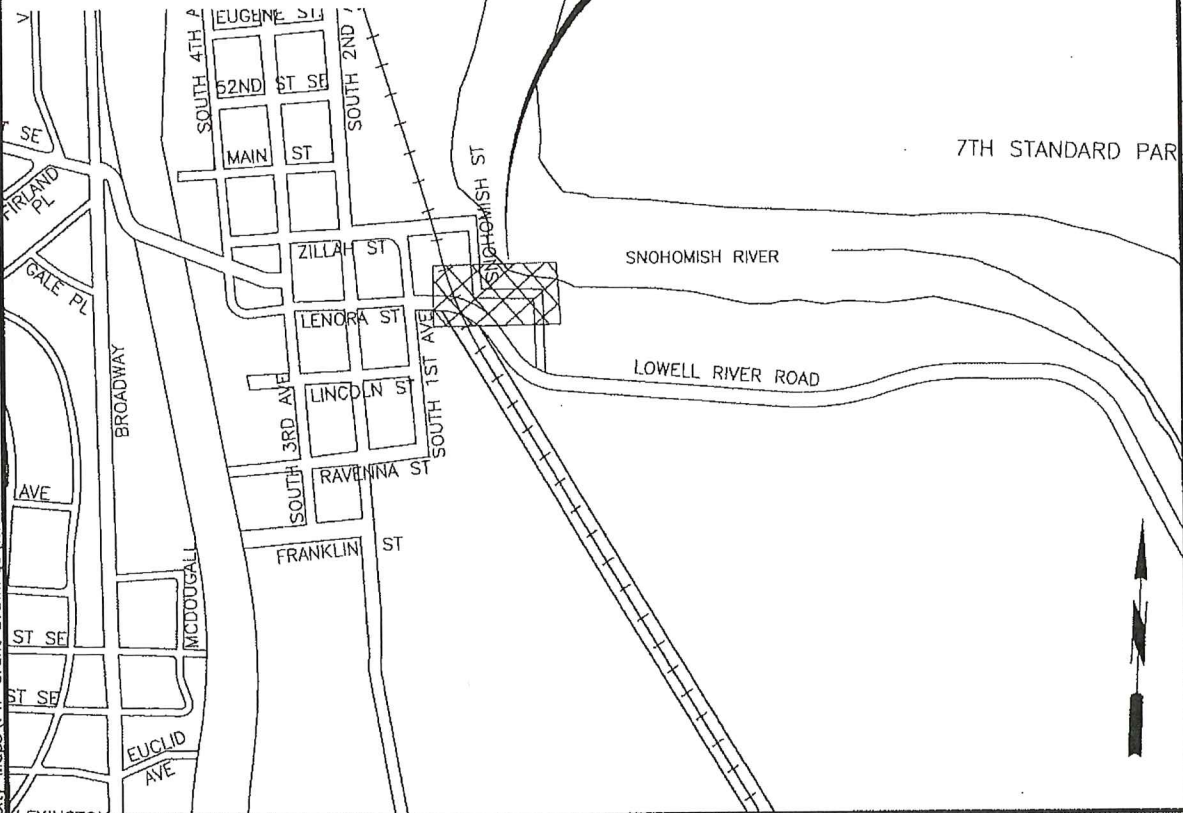
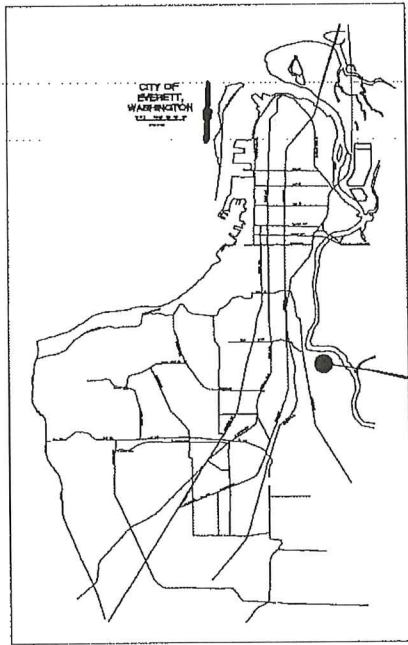
T:\Acad\EPS-City Maps\Grant Drawings\100TH STREET IMPROVEMENTS 7TH TO EVERGREEN.dwg <Layout> MAY 18 2009 15:51:19



I:\ACad\EPS-City Maps\PW-Grant Drawings\110TH ST SE IMPS SR527 TO 35TH.dwg <Grant App> MAY 18 2009 15:52:54



T:\ACad\EPS-City Maps\Grant Drawings\lenora street-bnsf overcrossing.dwg <Port (Front)> MAY 18 2009 15:54:01



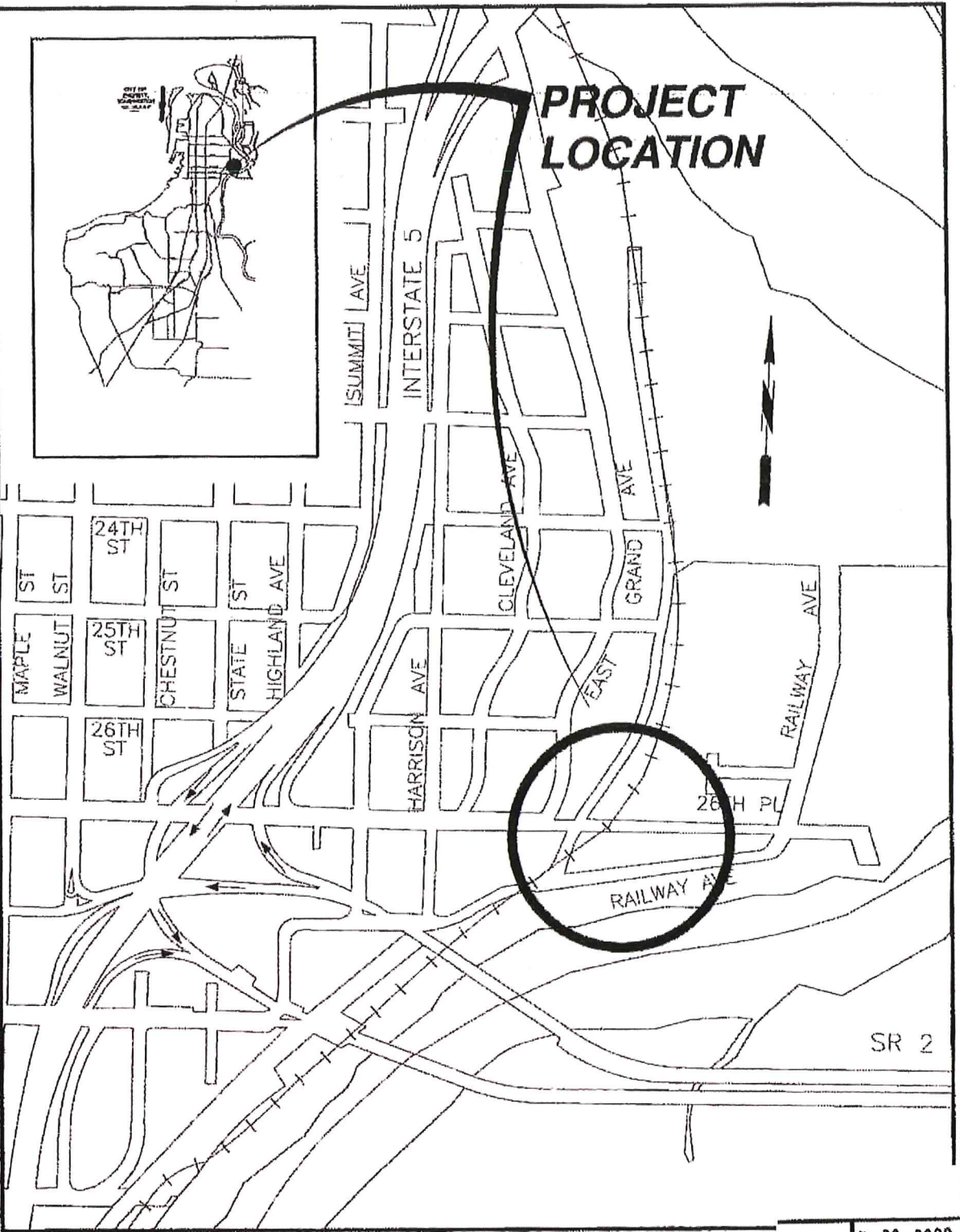
CITY OF EVERETT
PUBLIC WORKS
ENGINEERING & PUBLIC
SERVICES DEPARTMENT

**LENORA ST./BNSF RAIL LINE
OVERCROSSING
LENORA STREET &
LOWELL SNO. RIVER ROAD**

5-20-2009
date

1
number

T:\ACad\EPS-City Maps\PW-Grant Drawings\Railway.dwg <Layout1> MAY 18 2008 15:55:19

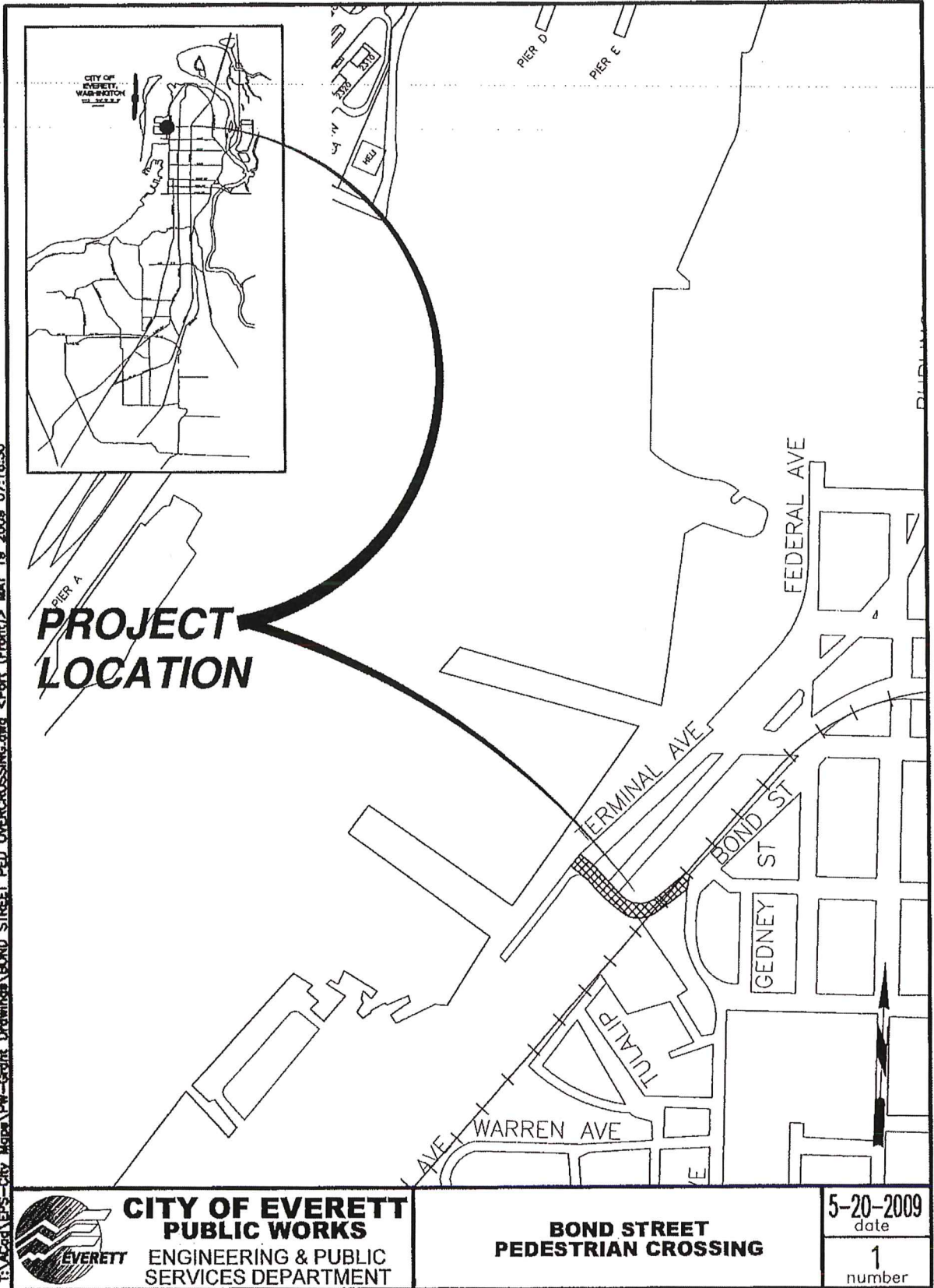


CITY OF EVERETT
PUBLIC WORKS
ENGINEERING & PUBLIC
SERVICES DEPARTMENT

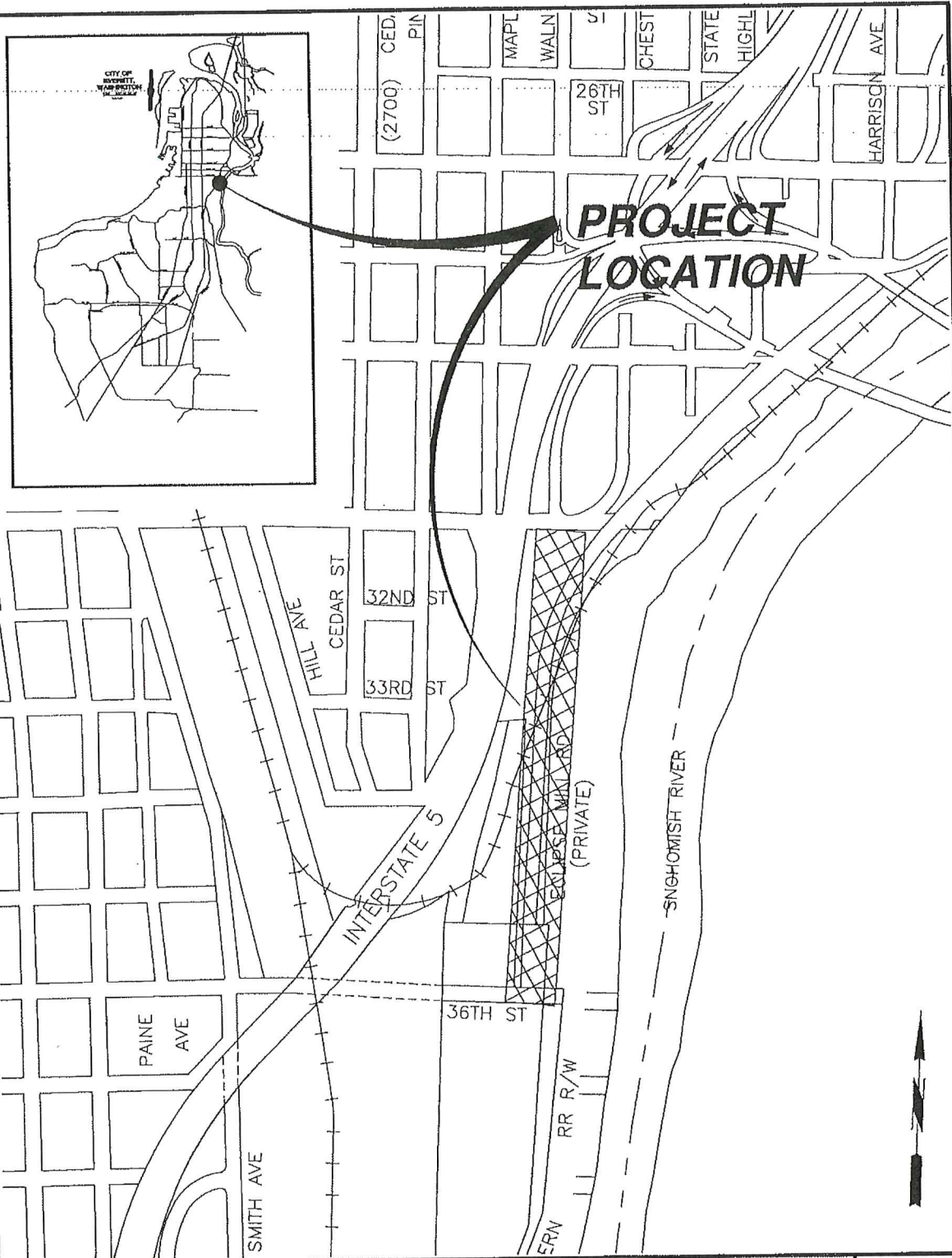
**EAST EVERETT AVENUE/
BSNF OVERCROSSING**

5-20-2009
date
1
number

T:\Acad\EPS-City Maps\PW-Grant Drawings\BOND STREET PED OVERCROSSING.dwg <Port (Front)> MAY 19 2009 07:16:30

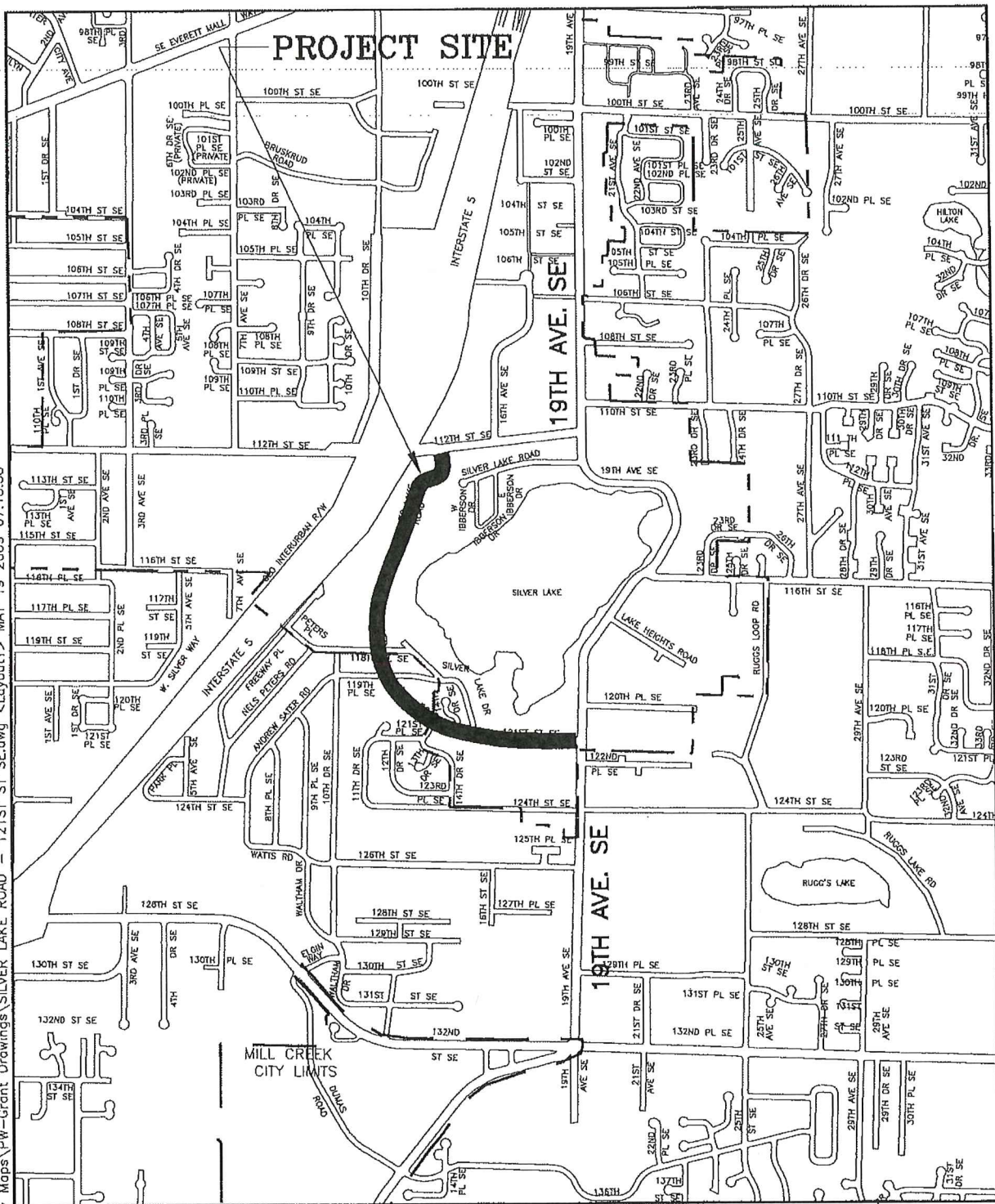


T:\ACad\EPS-City Maps\Grant Drawings\CHESTNUT ST-ECLIPSE MILL ROAD IMPR.dwg <Port (Front)> MAY 18 2009 07:17:43



	CITY OF EVERETT PUBLIC WORKS ENGINEERING & PUBLIC SERVICES DEPARTMENT	CHESTNUT ST./ECLIPSE MILL RD.		5-20-2009
		IMPROVEMENTS		date
		PACIFIC AVE. TO 36TH ST.		1
				number

T:\ACad\EPS-City Maps\PW-Grant Drawings\SILVER LAKE ROAD - 121ST ST SE.dwg <Layout1> MAY 19 2009 07:18:38

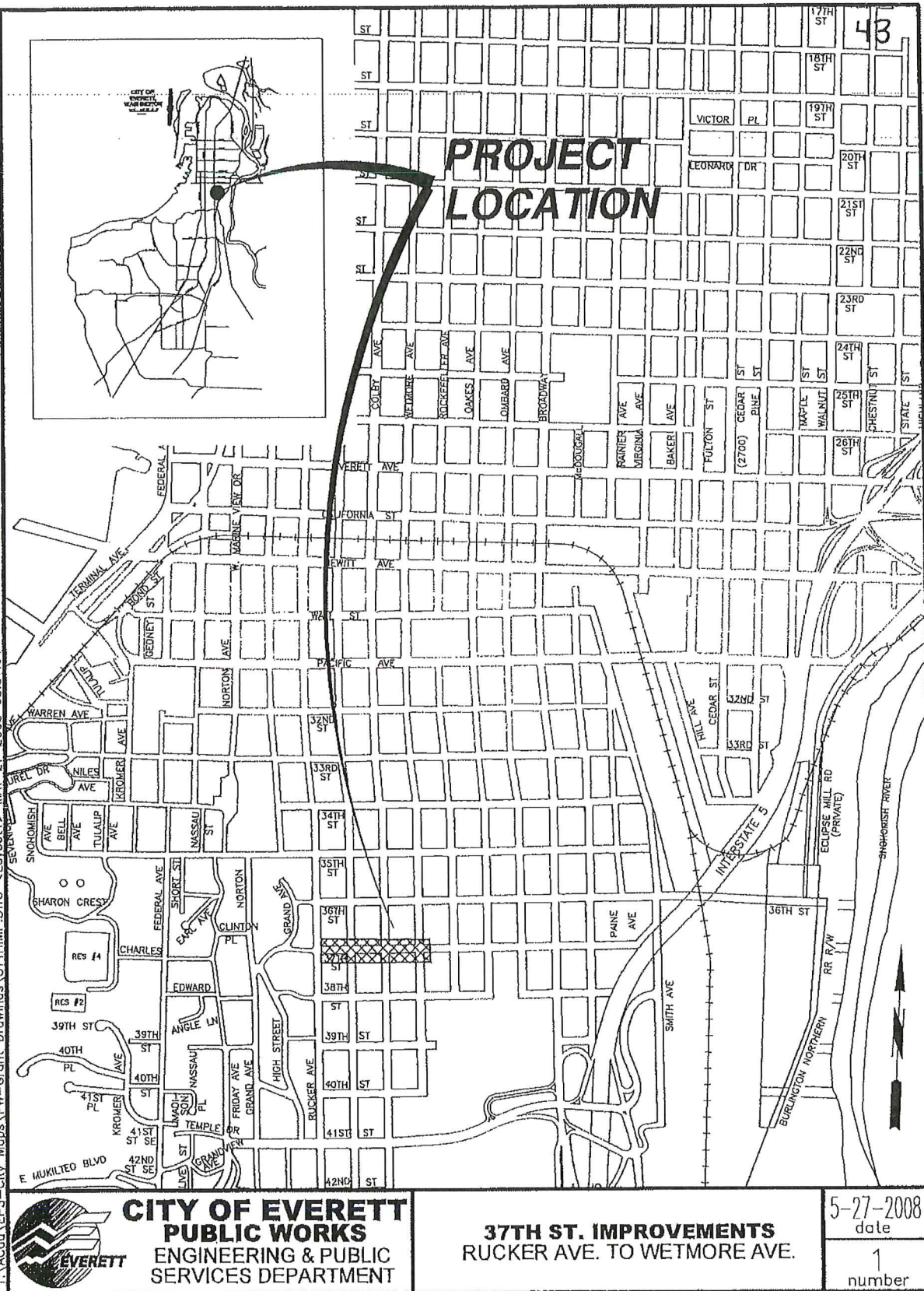


SILVER LAKE ROAD - 121ST ST. SE PEDESTRIAN IMPROVEMENTS

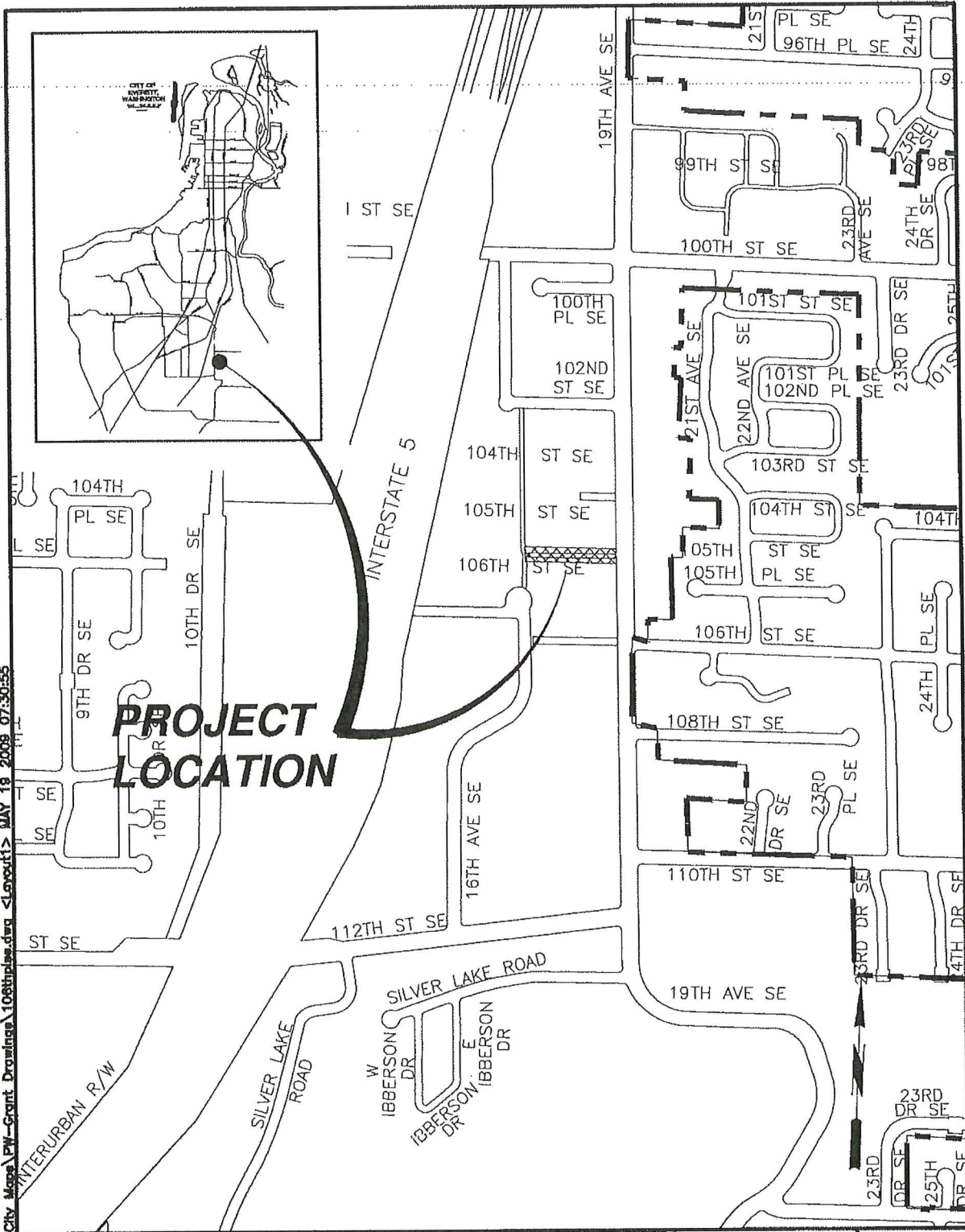
05-20-09
date

CITY OF EVERETT - PUBLIC WORKS DEPARTMENT

T:\Acad\EPS-City Maps\pw-Grant Drawings\37THIMP.DWG <Layout1> MAY 27 2008 08:37:04



T:\ACad\EPS-City Maps\FW-Grant Drawings\106thplse.dwg <Layout> MAY 19 2009 07:30:55

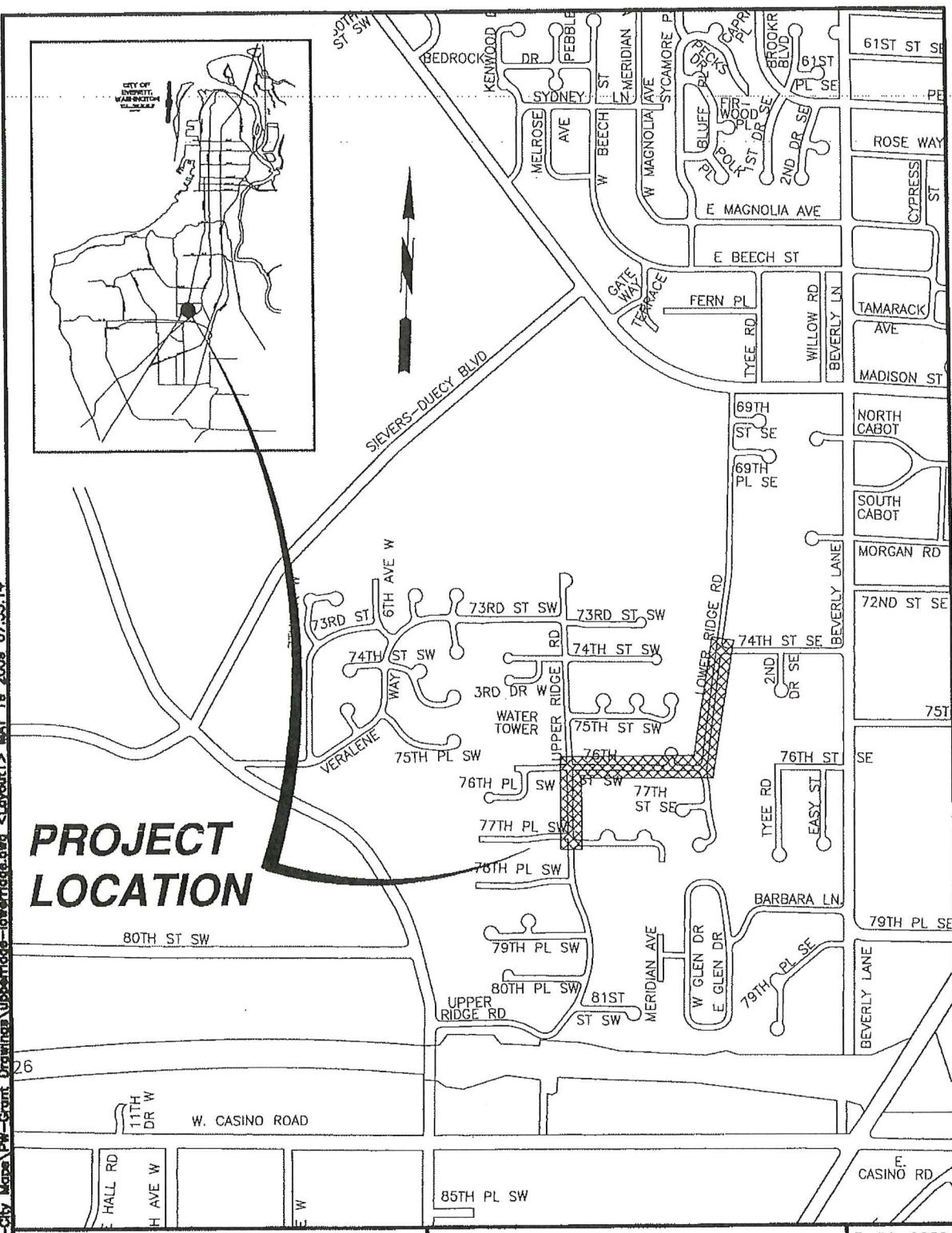


CITY OF EVERETT
PUBLIC WORKS
ENGINEERING & PUBLIC
SERVICES DEPARTMENT

106TH PLACE SE
(16TH AVE. SE TO SR 527)

5-20-2009
date
1
number

T:\M004\EPS-City Maps\FW-Grant Drawings\upperidge-loweridge.dwg <Layout1> MAY 18 2009 07:33:14



PROJECT LOCATION

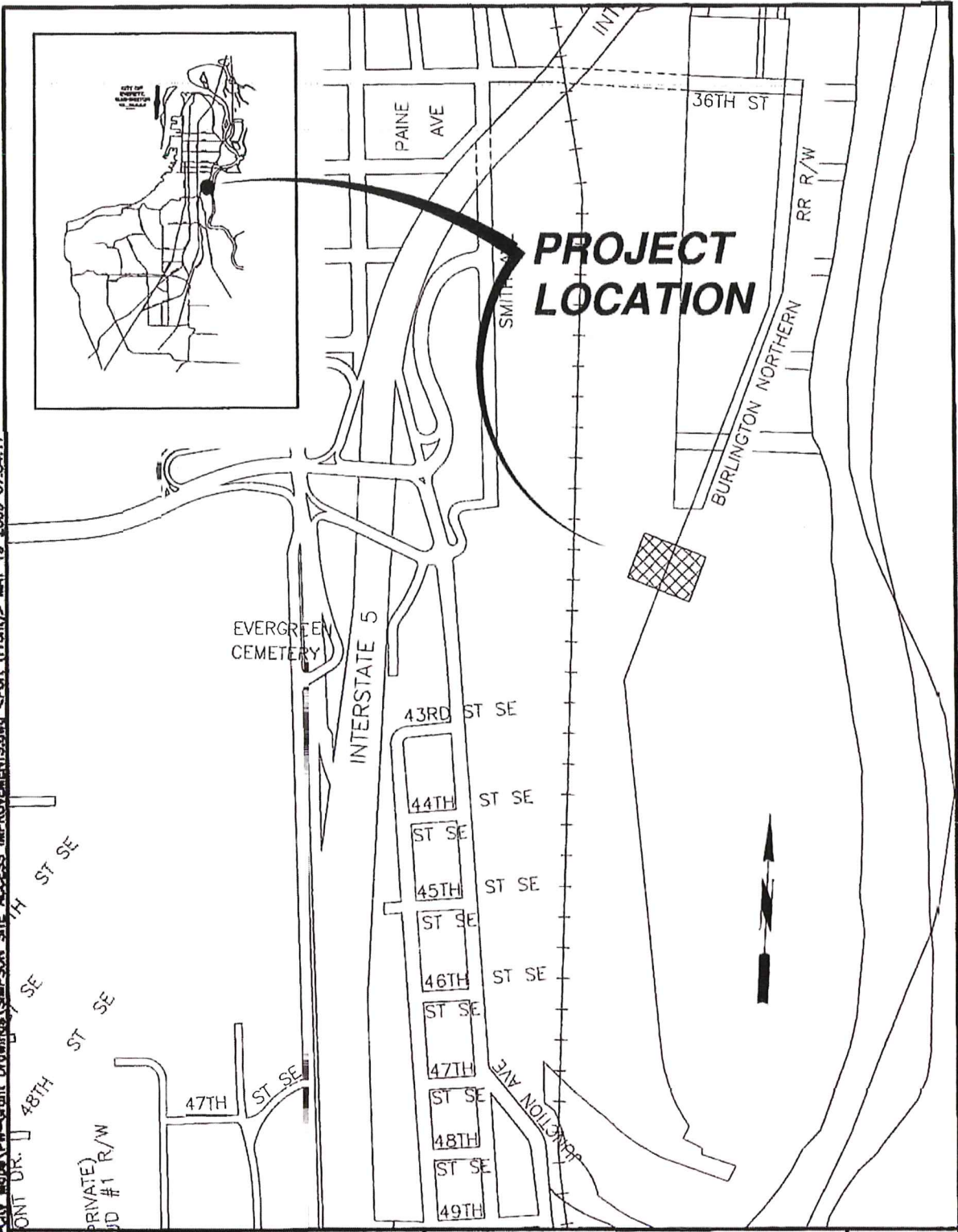


CITY OF EVERETT
PUBLIC WORKS
ENGINEERING & PUBLIC
SERVICES DEPARTMENT

**UPPER RIDGE RD. - 76TH ST. -
LOWER RIDGE RD. IMPS.**

5-20-2009
date
1
number

T:\ACad\EPS-City Maps\PW-Grant Drawings\SIMPSON SITE ACCESS IMPROVEMENTS.dwg <Port (Front)> MAY 19 2008 07:34:17



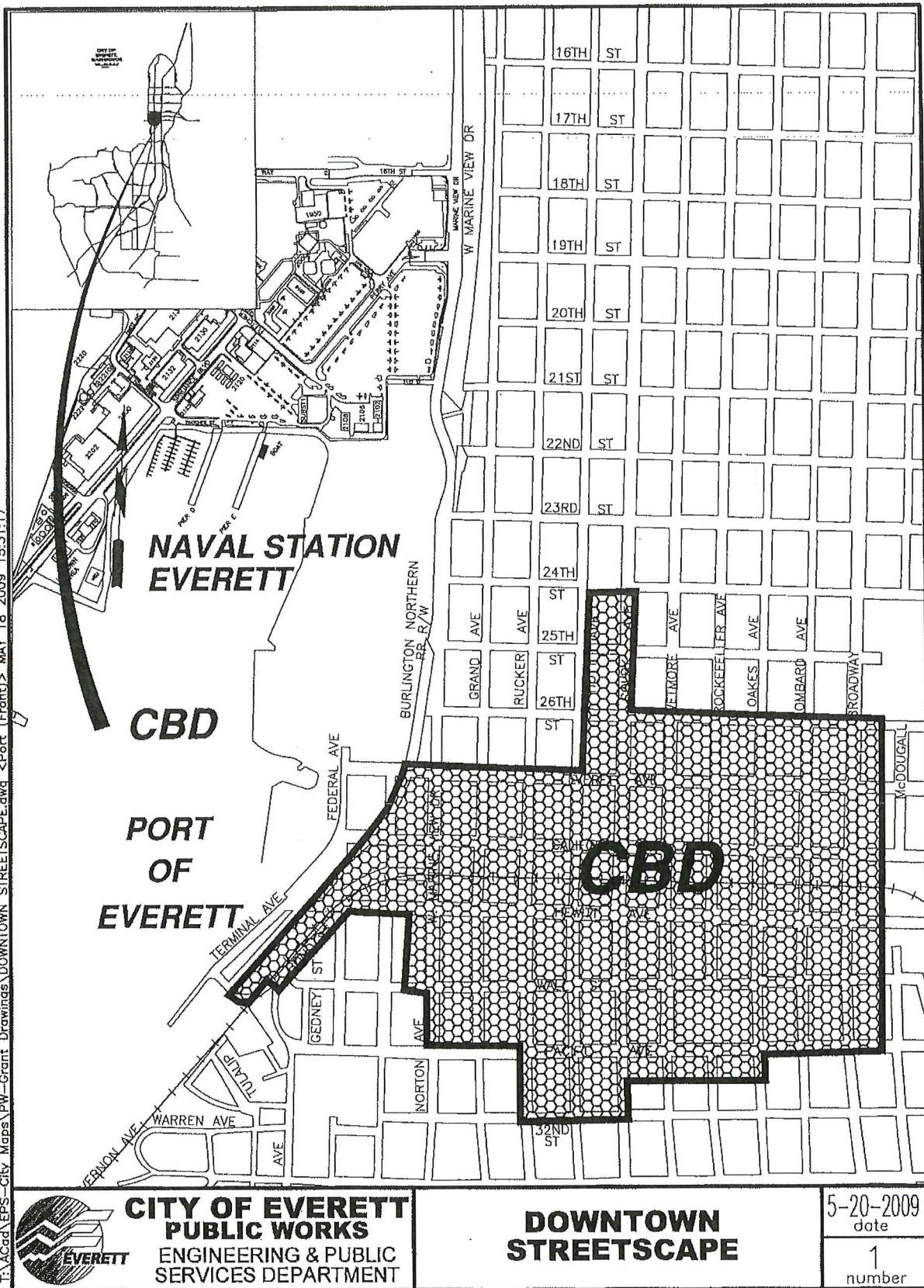
CITY OF EVERETT
PUBLIC WORKS
ENGINEERING & PUBLIC
SERVICES DEPARTMENT

**SIMPSON SITE
ACCESS IMPROVEMENTS**

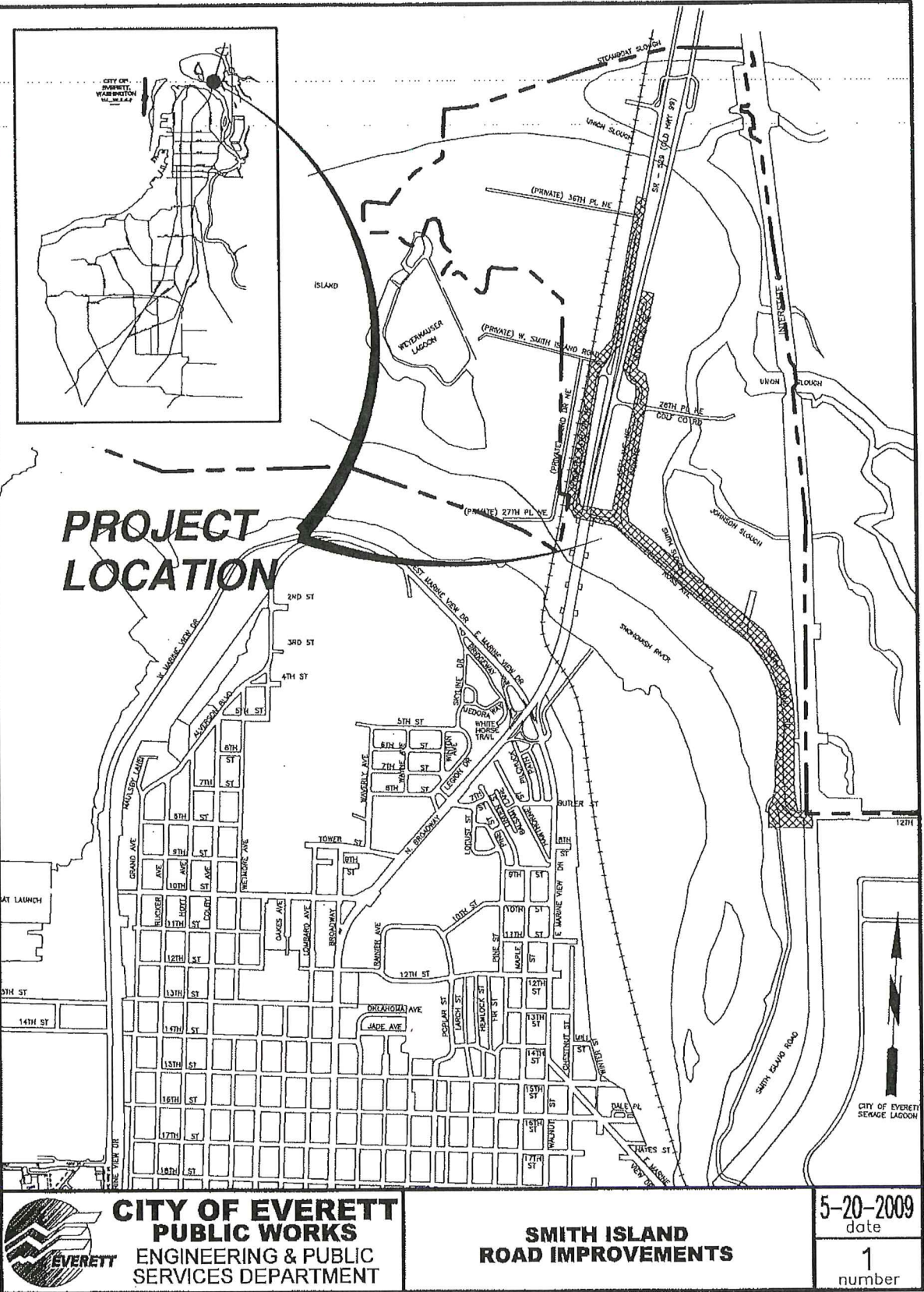
5-20-2009
date

1
number

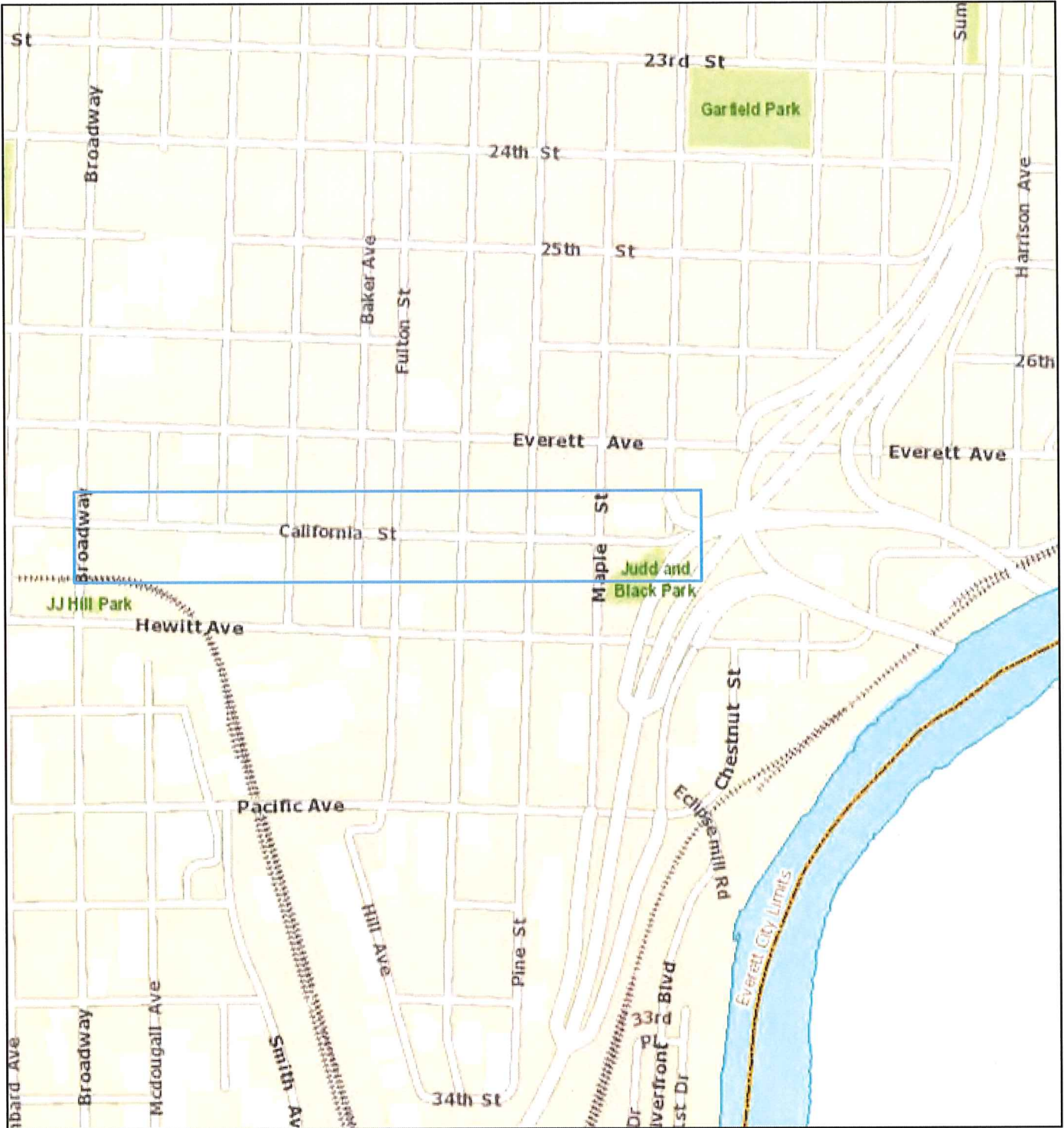
T:\ACad\EPS-City Maps\PW-Grant Drawings\TOWNTOWN STREETScape.dwg <Port (Front)> MAY 18 2009 15:31:17




T:\Aoad\EPS-City Maps\PW-Grant Drawings\SMITH ISLAND\EPS.dwg <Layout> MAY 19 2009 07:29:52



California St. Bicycle Pedestrian Corridor



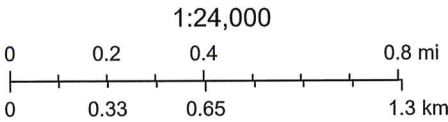
5/24/2021, 12:56:29 PM



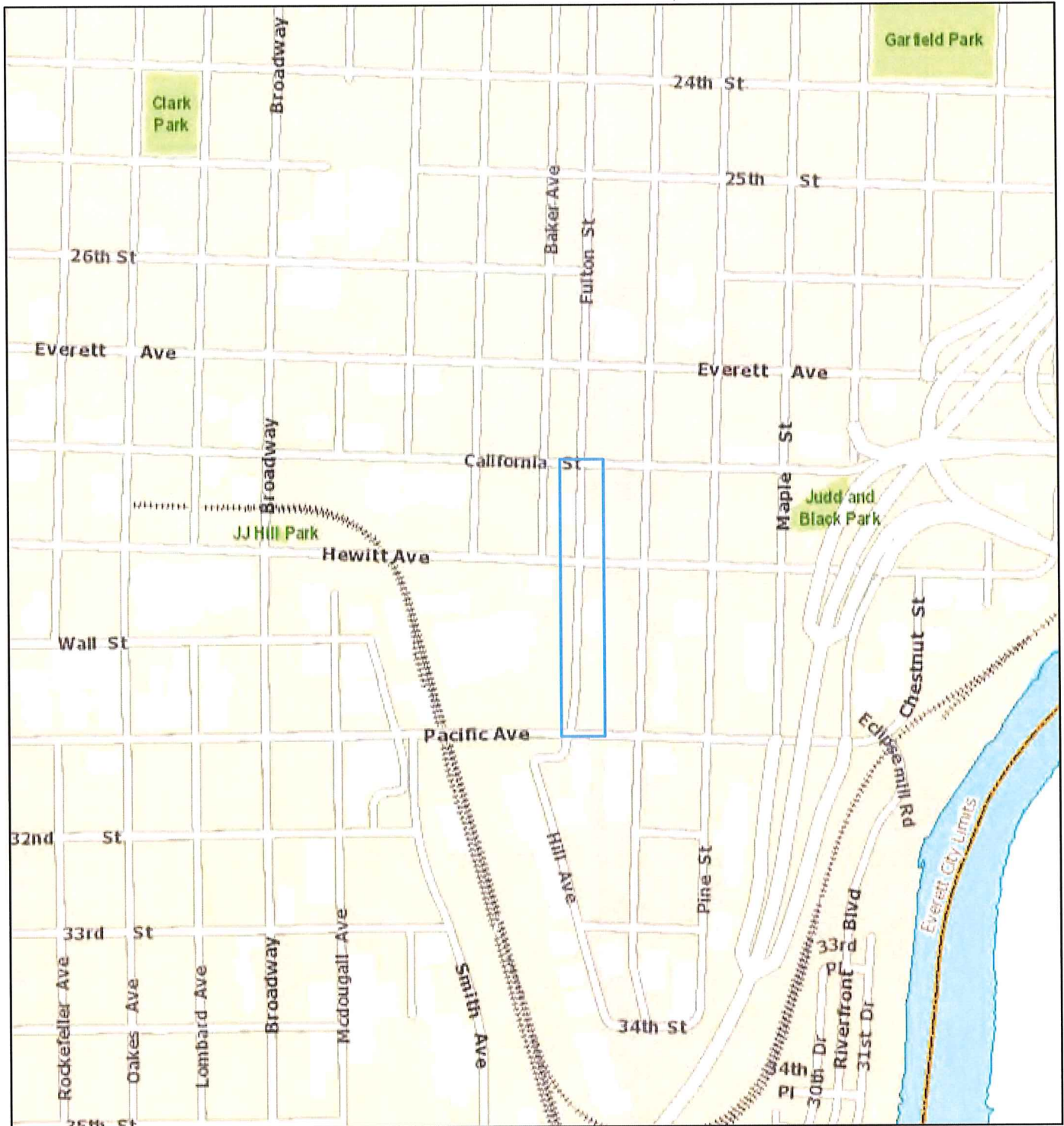
Fleming St. Bicycle Corridor



5/24/2021, 1:05:01 PM




Fulton St. Bicycle Pedestrian Corridor

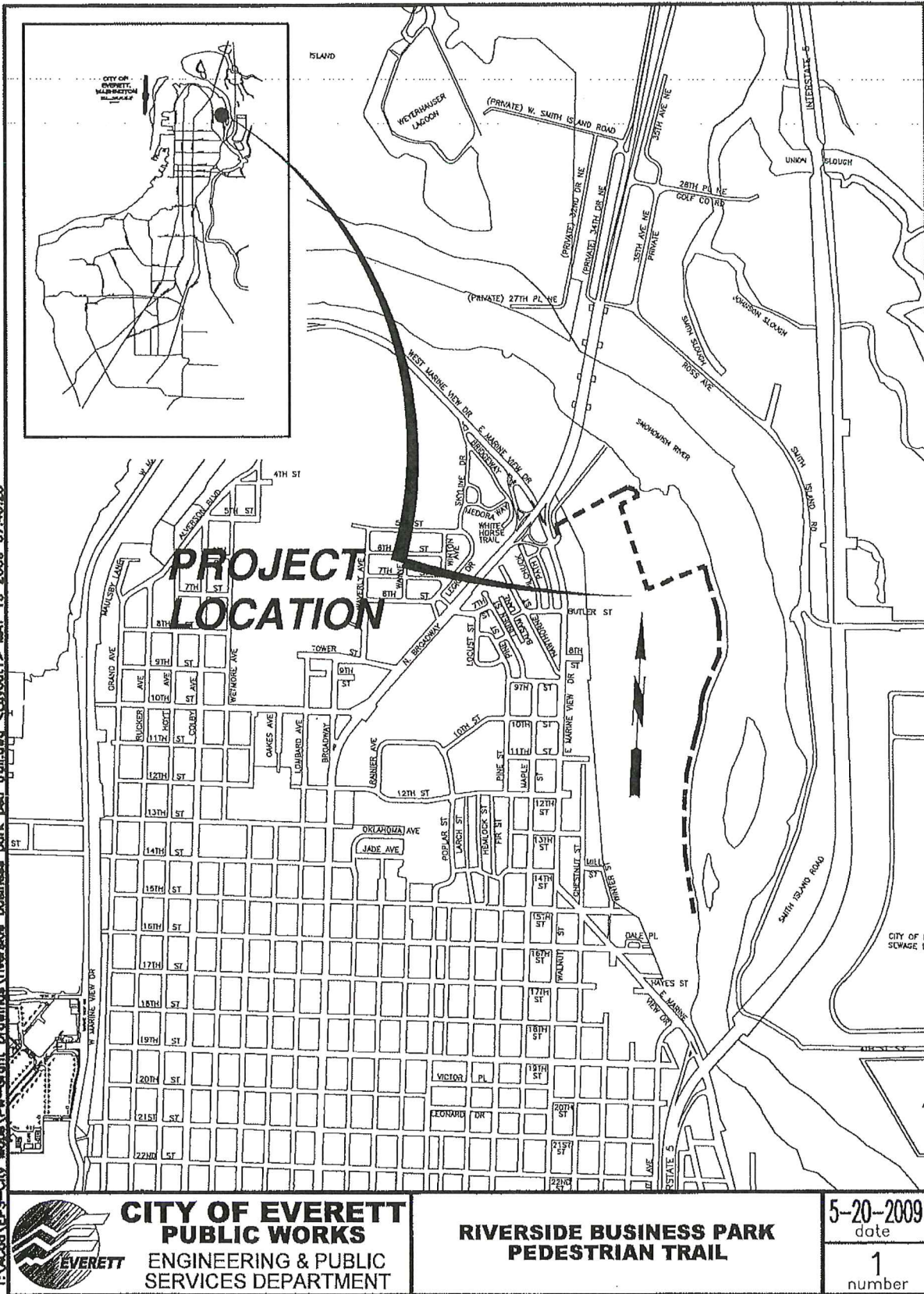


5/24/2021, 12:53:52 PM

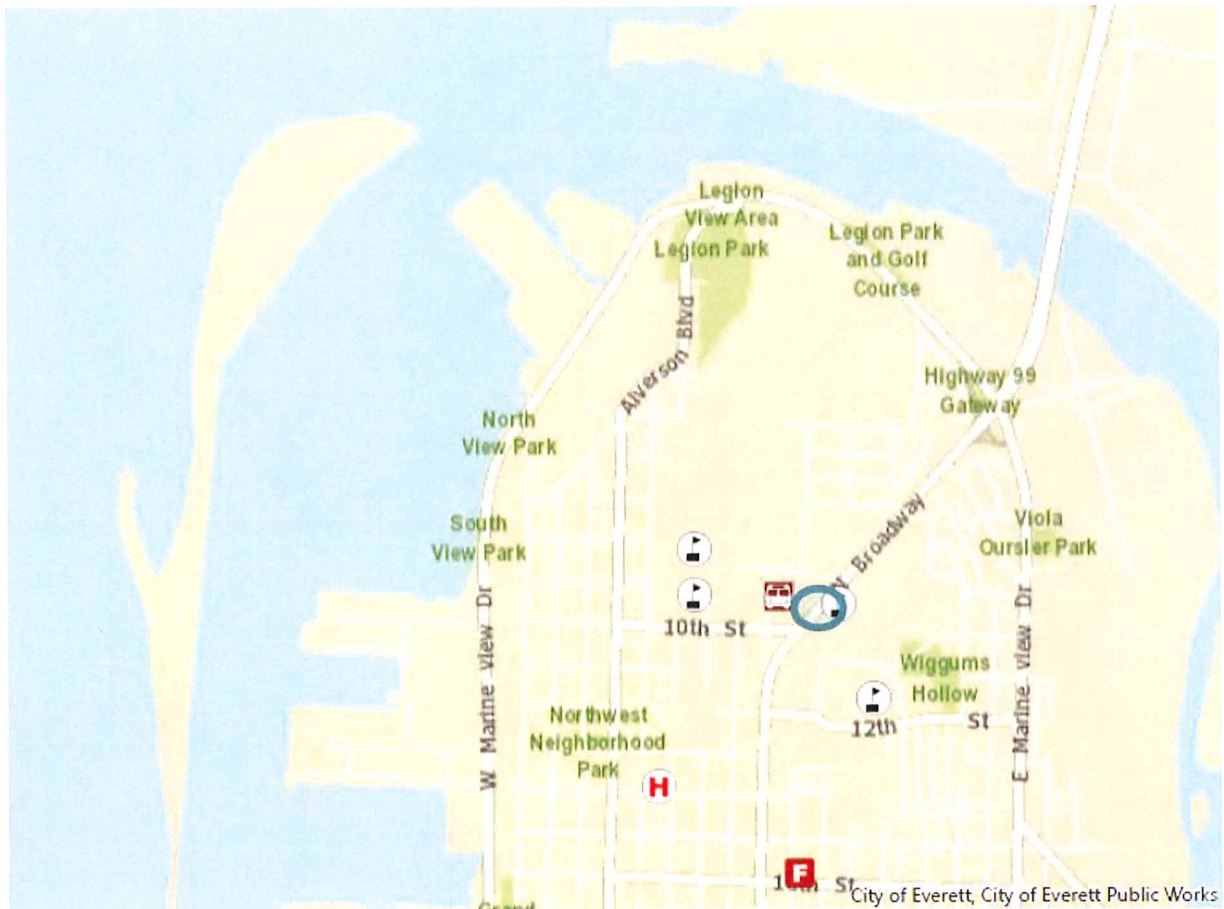
1:8,400



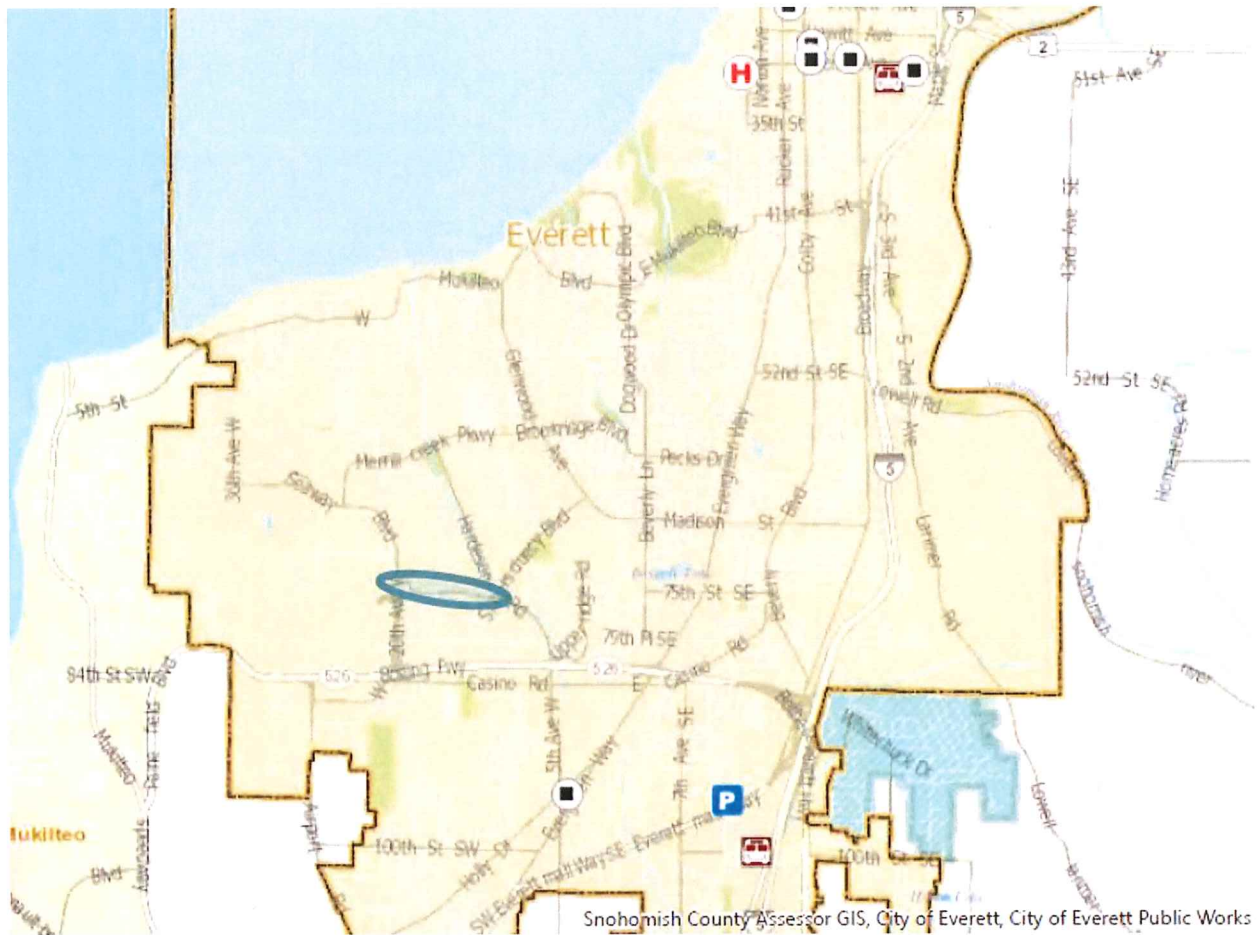
T:\ACad\EPS-City Maps\EW-Grant Drawings\Riverside business park ped trail\dwg <Layout> MAY 19 2009 07:49:23



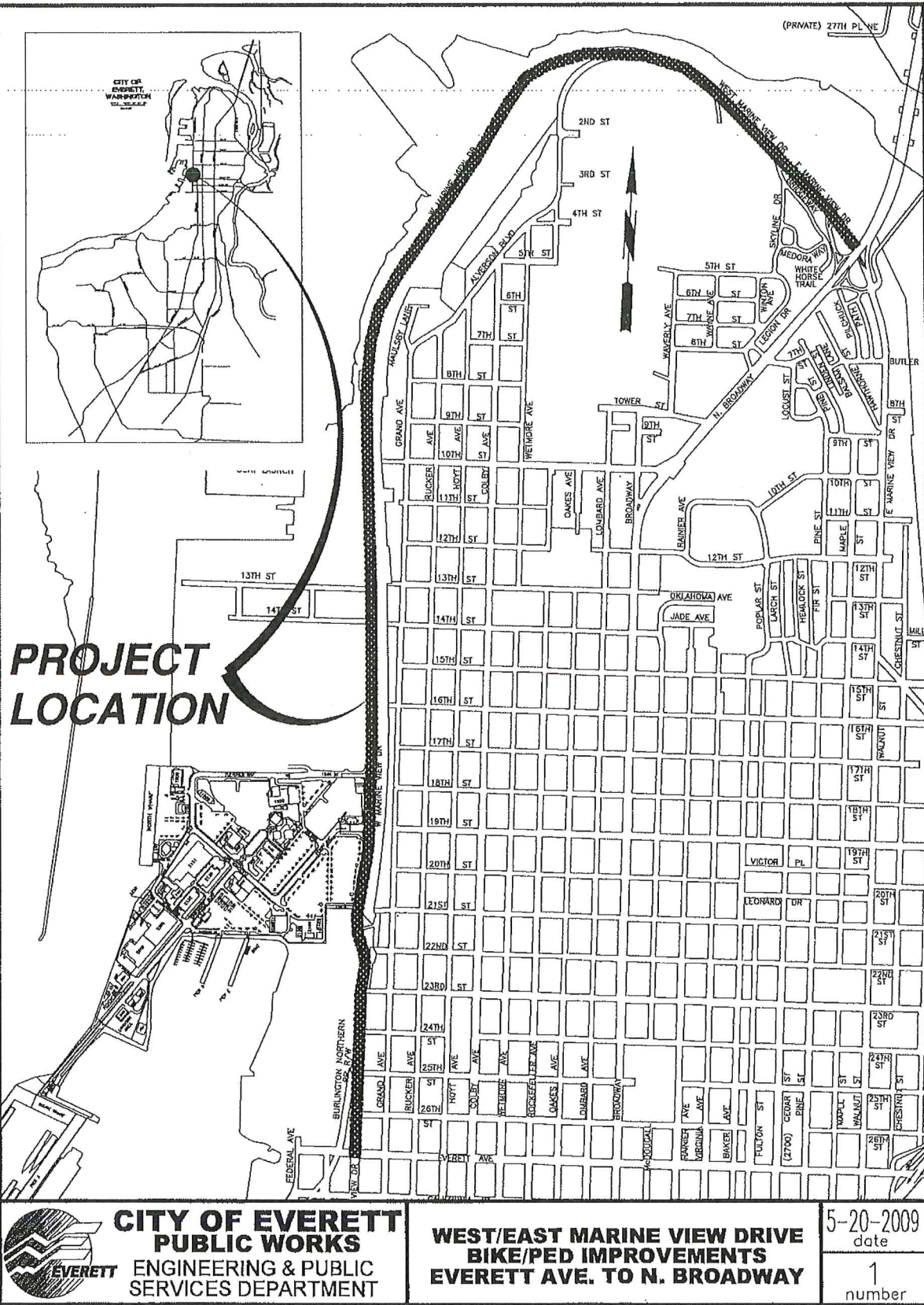
N. Broadway Pedestrian Bridge



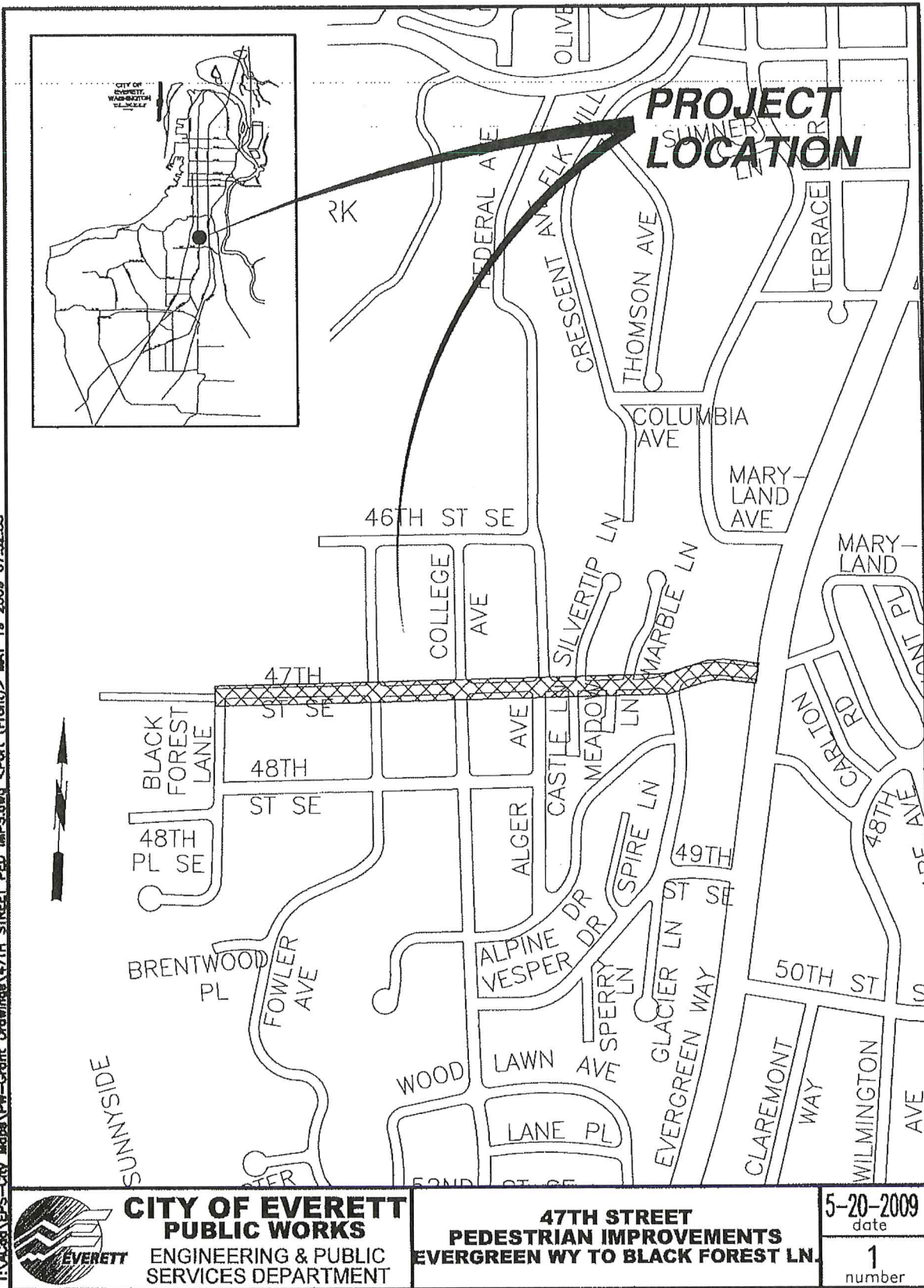
75th St. Bicycle Pedestrian Corridor



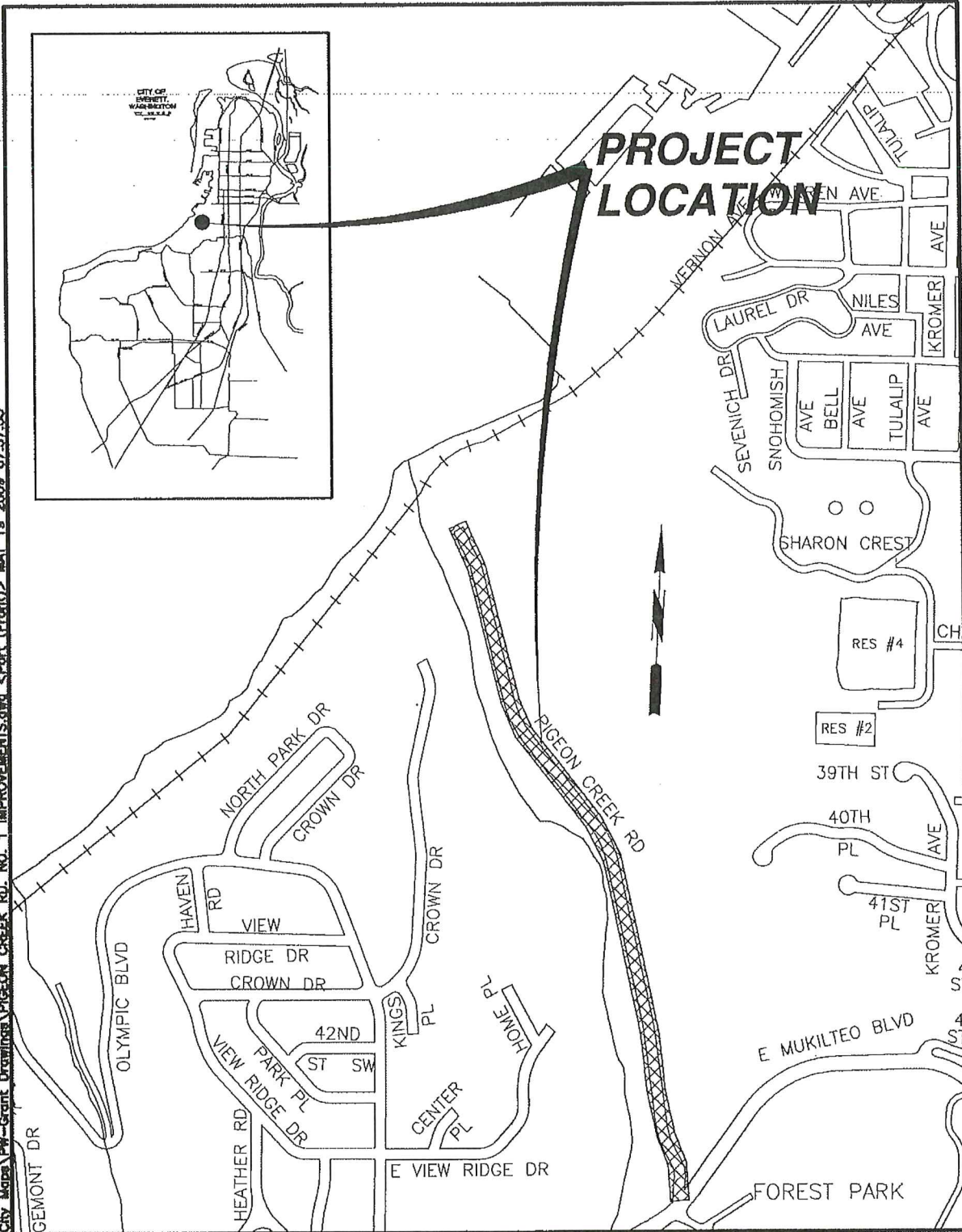
T:\ACad\EPS-City Maps\PW-Grant Drawings\West WVD Bike-Ped Separation.dwg <Port (Front)> MAY 19 2009 07:51:00



T:\ACad\EPS-City Maps\PW-Grant Drawings\47TH STREET PED IMP.dwg <Port (Front)> MAY 19 2009 07:52:33



T:\ACad\EPS-City Maps\FW-Grant Drawings\PIGEON CREEK RD. NO. 1 IMPROVEMENTS.dwg <Print> MAY 19 2009 07:57:33



PROJECT LOCATION

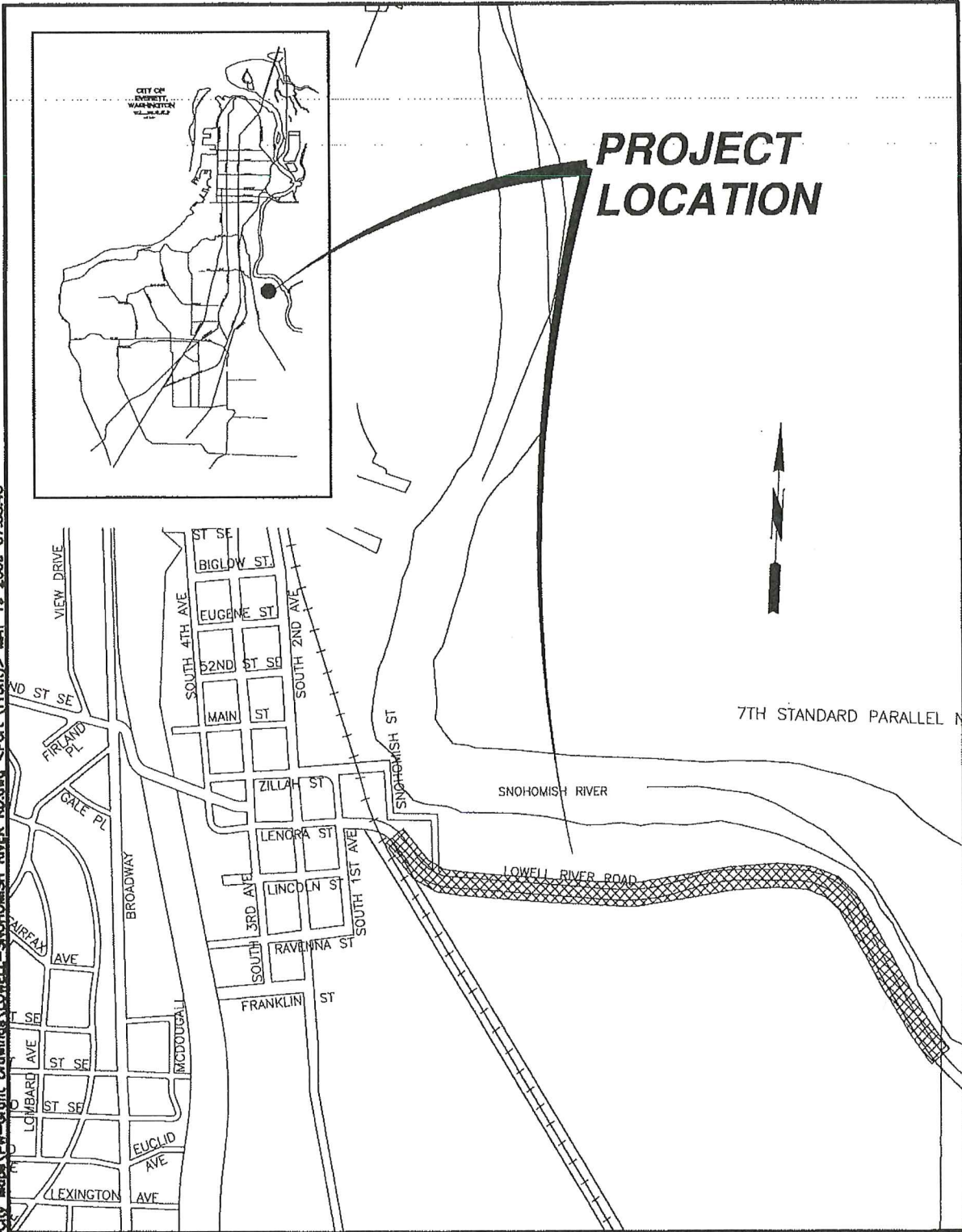


CITY OF EVERETT
PUBLIC WORKS
ENGINEERING & PUBLIC
SERVICES DEPARTMENT

PIGEON CREEK RD.
No.1 IMPROVEMENTS

5-20-2009
date
1
number

T:\ACD\EPS-City Maps\FW-Grant Drawings\LOWELL-SNOHOMISH RIVER RD.dwg <Port (Front)> MAY 19 2009 07:58:45



CITY OF EVERETT
PUBLIC WORKS
ENGINEERING & PUBLIC
SERVICES DEPARTMENT

LOWELL-SNOHOMISH RIVER RD.
BIKE & PEDESTRIAN CONNECTION
ROTARY PARK TO EVERETT CITY LIMITS

5-20-2009
date
1
number